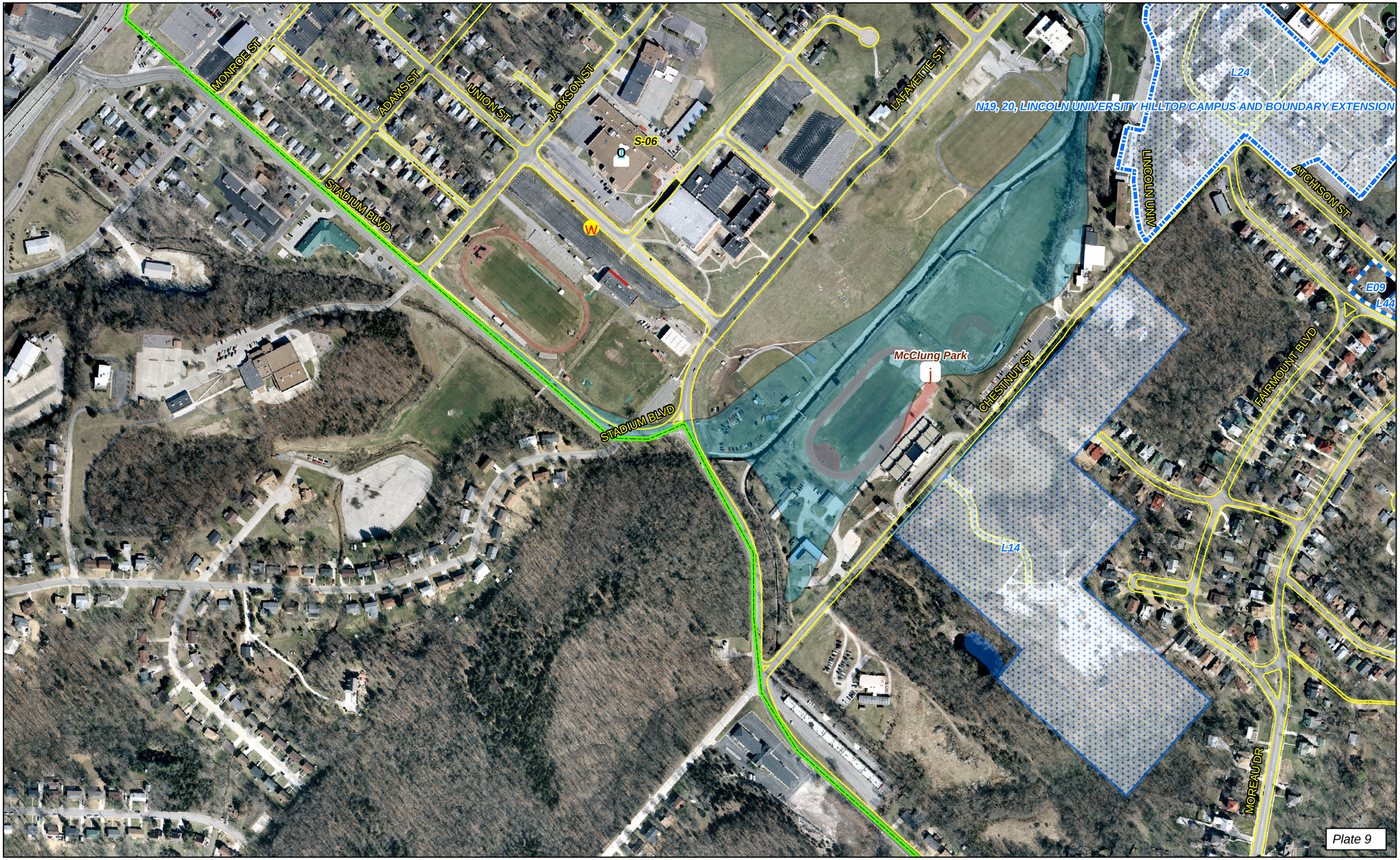
MONROE ST
ADAMS ST
UNION ST
JACKSON ST
LAFAYETTE ST
S-06
STADIUM BLVD
N19, 20, LINCOLN UNIVERSITY HILLTOP CAMPUS AND BOUNDARY EXTENSION
L24
LINCOLN UNIV
ATCHISON ST
E09
L44
McClung Park
CHESTNUT ST
FAIRMOUNT BLVD
L14
MOREAU DR
Plate 9

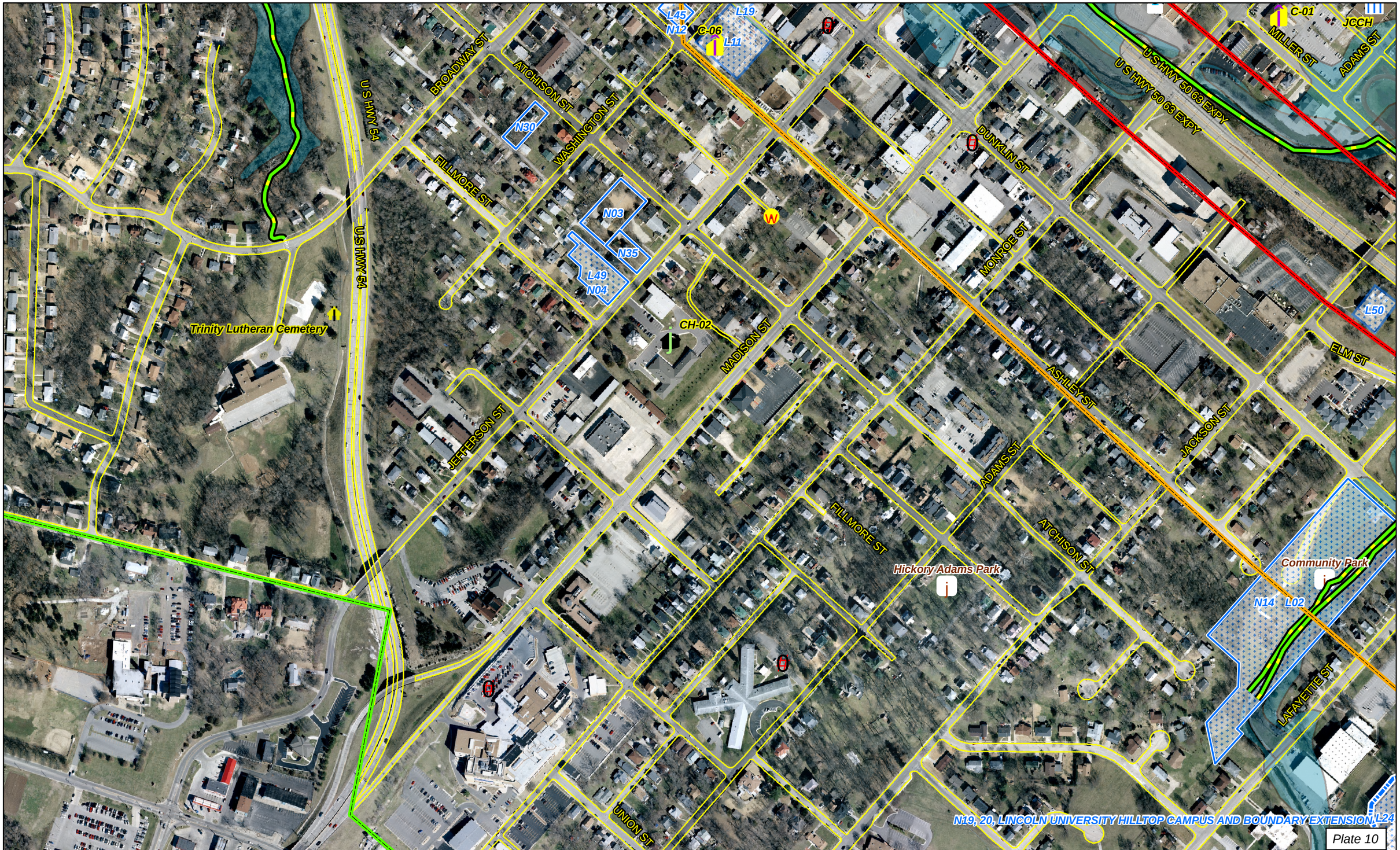
L45
N12
C-06
L19
L11
C-01
JCCH
MILLER ST
ADAMS ST
U S HWY 50 63 EXPY
BROADWAY ST
ATCHISON ST
WASHINGTON ST
U S HWY 54
N30
FILLMORE ST
DUNKLIN ST
N03
N35
L49
N04
MONROE ST
L50
Trinity Lutheran Cemetery
CH-02
MADISON ST
ELM ST
ASHLEY ST
JEFFERSON ST
JACKSON ST
ADAMS ST
FILLMORE ST
ATCHISON ST
Hickory Adams Park
Community Park
N14
L02
LAFAYETTE ST
UNION ST
N19, 20, LINCOLN UNIVERSITY HILLTOP CAMPUS AND BOUNDARY EXTENSION, L24

Plate 10

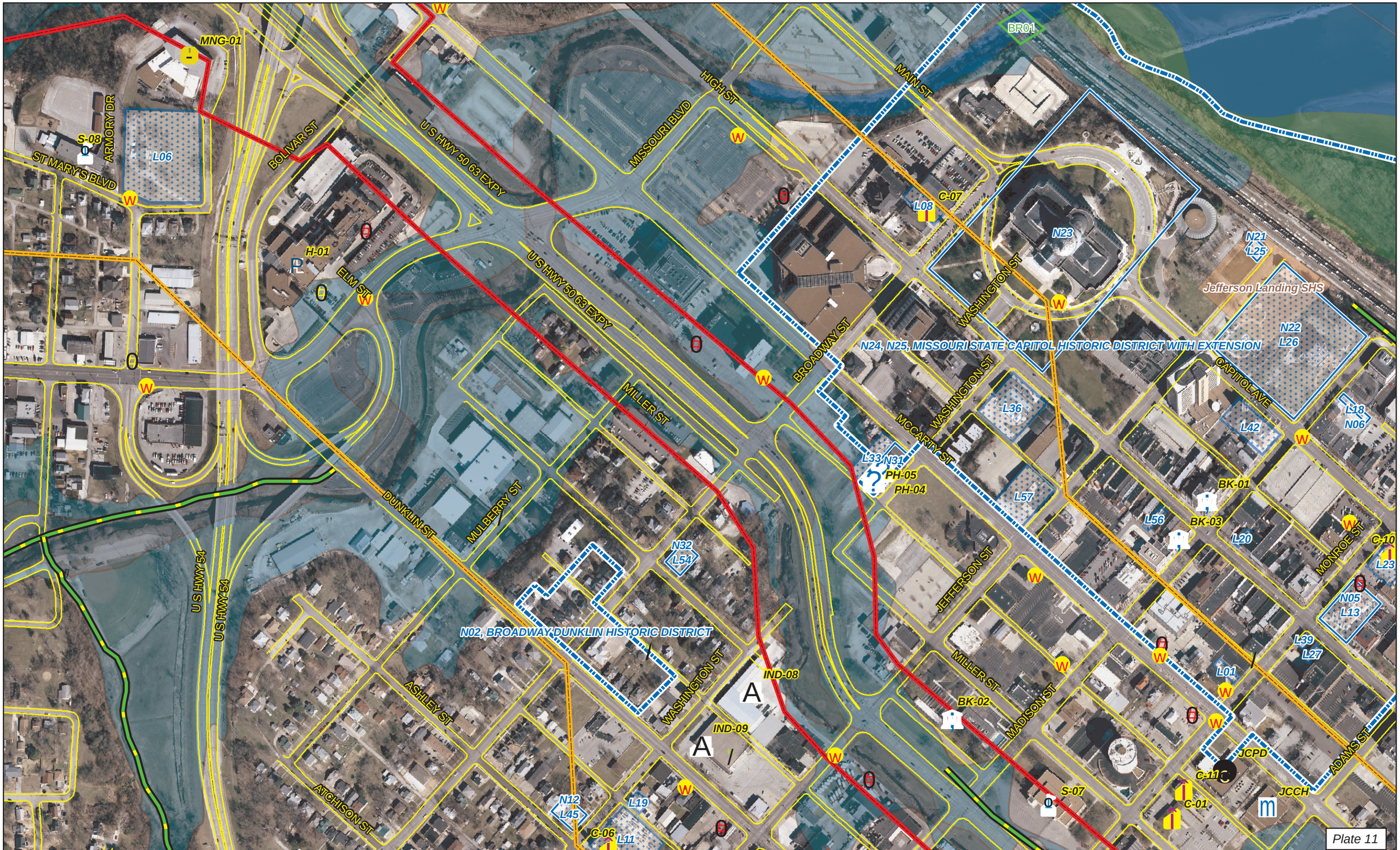
MNG-01
S-08
ARMORY DR
ST MARY'S BLVD
L06
BOLIVAR ST
H-01
ELM ST
U S HWY 50 63 EXPY
MISSOURI BLVD
HIGH ST
MAIN ST
BR01
C-07
L08
N23
N21
L25
Jefferson Landing SHS
WASHINGTON ST
N24, N25, MISSOURI STATE CAPITOL HISTORIC DISTRICT WITH EXTENSION
N22
L26
CAPITOL AVE
BROADWAY ST
MILLER ST
MCCARTY ST
L36
L42
L18
N06
L33
N31
PH-05
PH-04
L57
BK-01
L56
BK-03
L20
MONROE ST
C-10
L23
N05
L13
JEFFERSON ST
DUNKLIN ST
MULBERRY ST
N32
L54
U S HWY 54
N02, BROADWAY-DUNKLIN HISTORIC DISTRICT
IND-08
IND-09
ASHLEY ST
BK-02
MADISON ST
L39
L27
L01
JCPD
C-11
JCCH
ADAMS ST
S-07
C-01
ATCHISON ST
N12
L45
L19
C-06
L11
Plate 11

LOWER JEFFERSON CONSERVATION DISTRICT
L55
MAIN ST
L34
CLIFF ST
L21
N11
L38
E04
L07
L46
N28
WATER ST
BROOKS ST
FULKERSON ST
U S HWY 54 63
U S HWY 54 63
CLAY ST
MAIN ST
MILLER ST
INDUSTRIAL DR
BOLIVAR ST
HARRISON ST
U S HWY 50
U S HWY 50
MCCARTY ST
JCFD
HIGH ST
MISSOURI BLVD
U S HWY 54
U S HWY 50 63 EXPY
MNG-01
BR01
N24, N25, MISSOURI STATE CAPITOL HISTORIC DISTRICT WITH EXTENSION
Plate 12

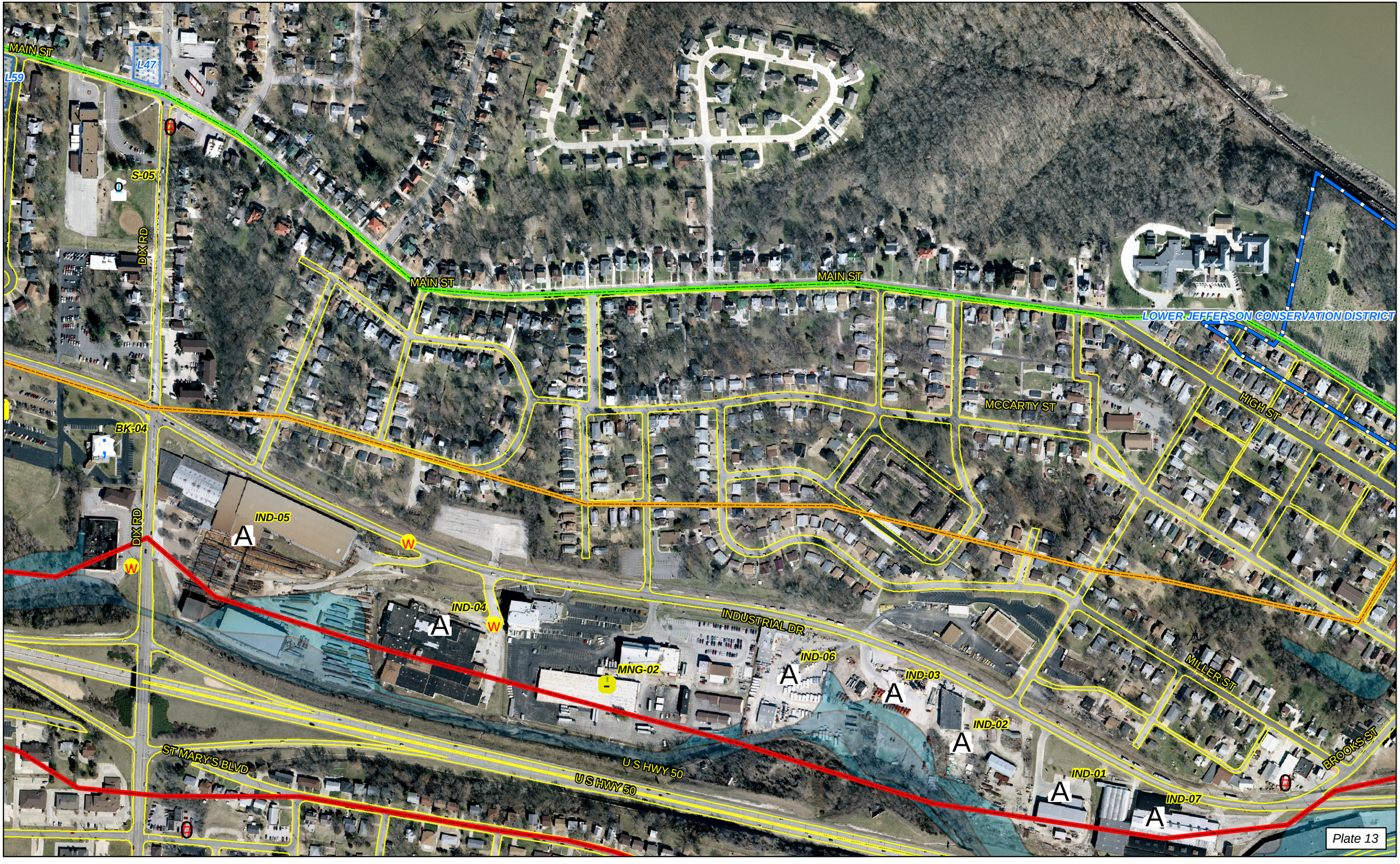
MAIN ST
L59
L47
S-05
DIX RD
MAIN ST
MAIN ST
LOWER JEFFERSON CONSERVATION DISTRICT
MCCARTY ST
HIGH ST
BK-04
DIX RD
IND-05
A
W
W
IND-04
A
W
INDUSTRIAL DR
MNG-02
IND-06
A
IND-03
A
IND-02
A
MILLER ST
BROOKS ST
ST MARY'S BLVD
U S HWY 50
U S HWY 50
IND-01
A
IND-07
A
Plate 13