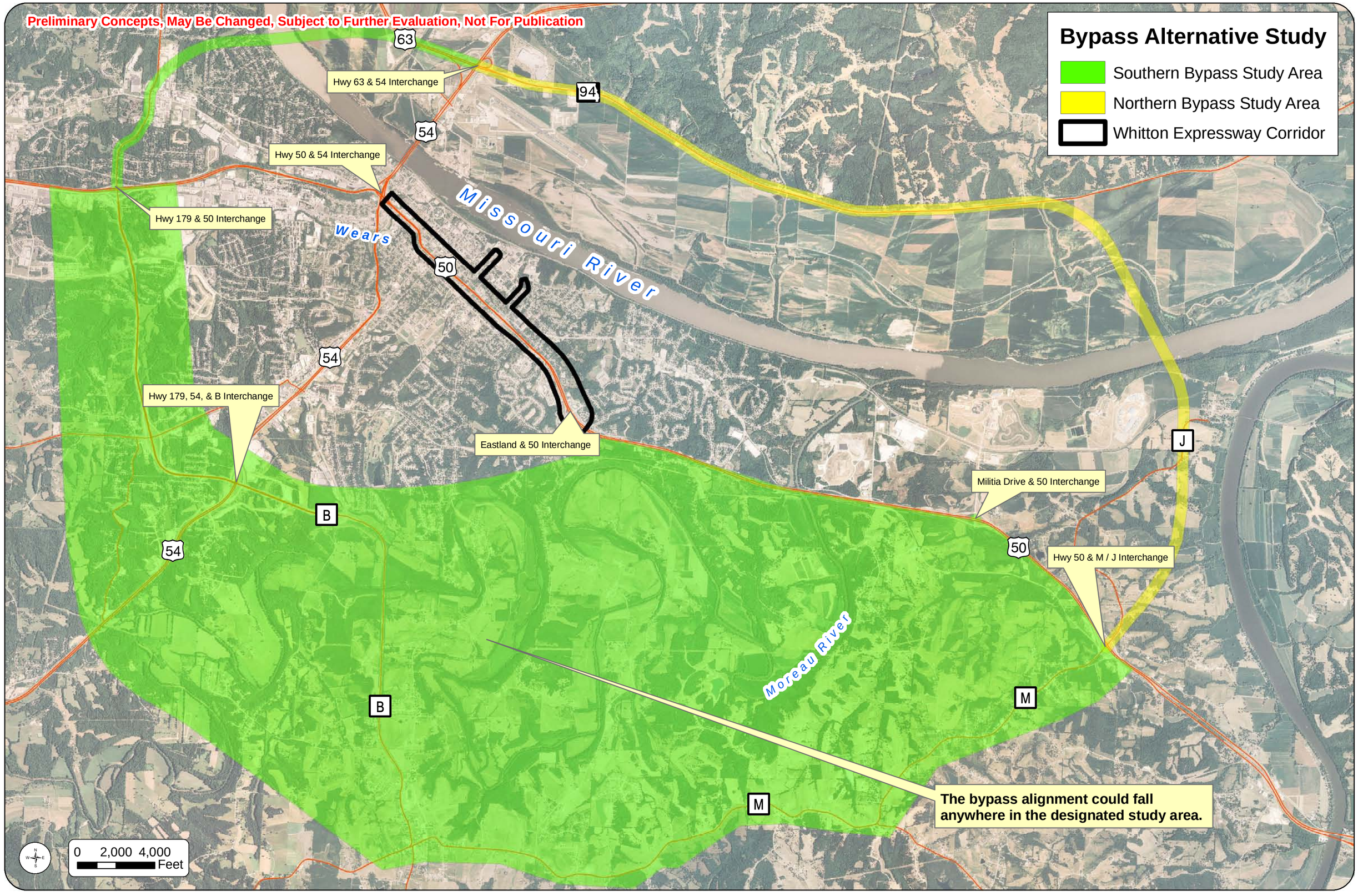
Preliminary Concepts, May Be Changed, Subject to Further Evaluation, Not For Publication
Bypass Alternative Study
Southern Bypass Study Area
Northern Bypass Study Area
Whitton Expressway Corridor
63
94
54
50
B
J
M
Hwy 63 & 54 Interchange
Hwy 50 & 54 Interchange
Hwy 179 & 50 Interchange
Wears
Missouri River
Hwy 179, 54, & B Interchange
Eastland & 50 Interchange
Militia Drive & 50 Interchange
Hwy 50 & M / J Interchange
Moreau River
The bypass alignment could fall anywhere in the designated study area.
0 2,000 4,000
Feet

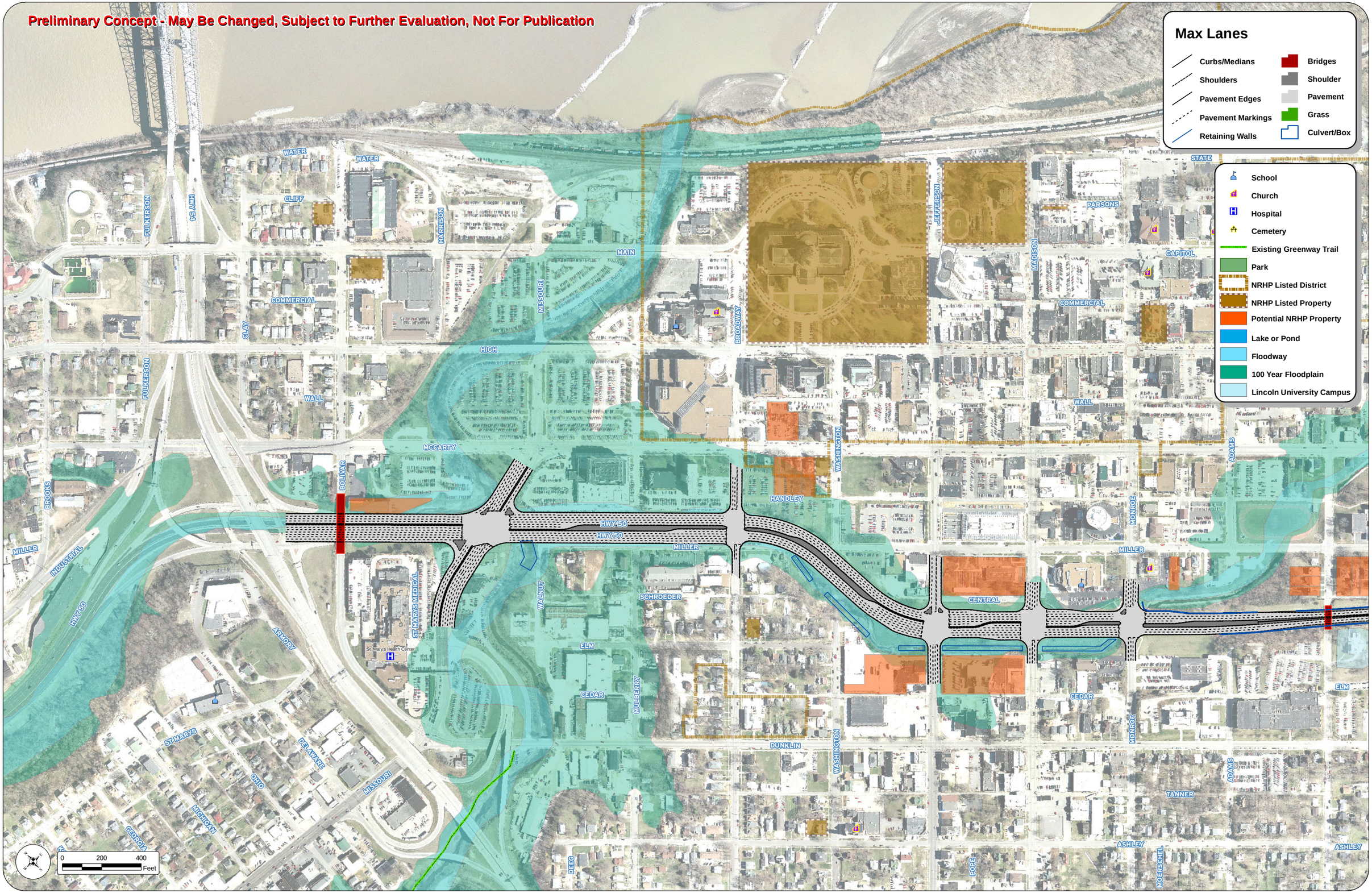
Preliminary Concept - May Be Changed, Subject to Further Evaluation, Not For Publication
Max Lanes
Curbs/Medians
Shoulders
Pavement Edges
Pavement Markings
Retaining Walls
Bridges
Shoulder
Pavement
Grass
Culvert/Box
School
Church
Hospital
Cemetery
Existing Greenway Trail
Park
NRHP Listed District
NRHP Listed Property
Potential NRHP Property
Lake or Pond
Floodway
100 Year Floodplain
Lincoln University Campus
WATER
CLIFF
FULKERSON
HWY 54
HARRISON
MAIN
MISSOURI
BROADWAY
JEFFERSON
MADISON
STATE
PARSONS
CAPITOL
COMMERCIAL
CLAY
HIGH
WALL
MCCARTY
BOLIVAR
WASHINGTON
ADAMS
HANDLEY
HWY 50
MILLER
MONROE
BROOKS
INDUSTRIAL
ST MARYS MEDICAL
St. Mary's Health Center
WALNUT
SCHROEDER
CENTRAL
ARMORY
ELM
CEDAR
MULBERRY
DUNKLIN
ST MARYS
DELAWARE
OHIO
MICHIGAN
GEORGIA
TANNER
ASHLEY
DEEG
POPE
MOERSCHEL
0 200 400 Feet

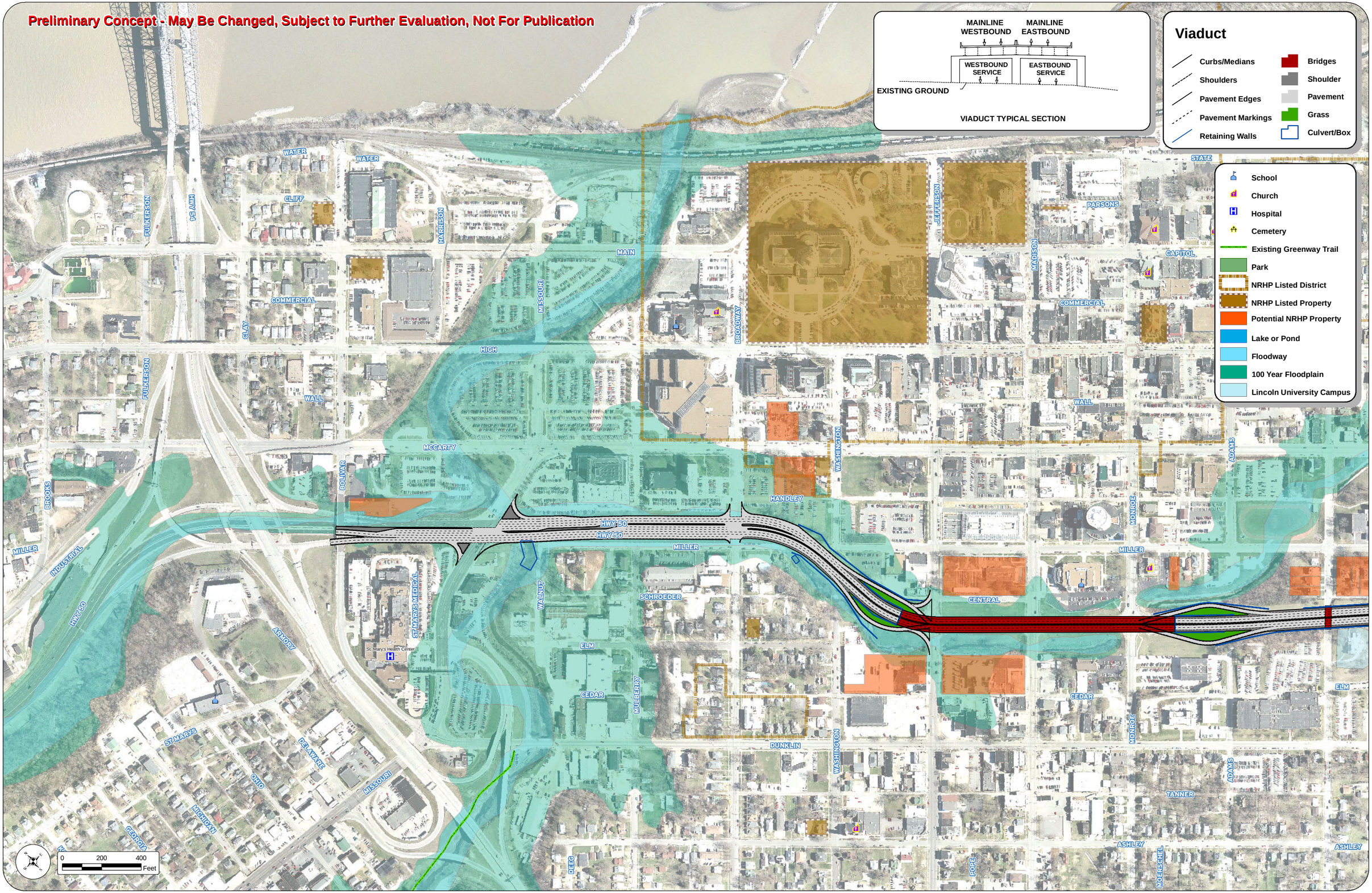
Preliminary Concept - May Be Changed, Subject to Further Evaluation, Not For Publication
MAINLINE WESTBOUND
MAINLINE EASTBOUND
WESTBOUND SERVICE
EASTBOUND SERVICE
EXISTING GROUND
VIADUCT TYPICAL SECTION
Viaduct
Curbs/Medians
Shoulders
Pavement Edges
Pavement Markings
Retaining Walls
Bridges
Shoulder
Pavement
Grass
Culvert/Box
School
Church
Hospital
Cemetery
Existing Greenway Trail
Park
NRHP Listed District
NRHP Listed Property
Potential NRHP Property
Lake or Pond
Floodway
100 Year Floodplain
Lincoln University Campus
WATER
CLIFF
FULKERSON
HWY 54
HARRISON
MAIN
MISSOURI
BROADWAY
JEFFERSON
MADISON
PARSONS
STATE
CAPITOL
COMMERCIAL
CLAY
HIGH
WALL
MCCARTY
BOLIVAR
WASHINGTON
ADAMS
HANDLEY
HWY 50
MILLER
MONROE
CENTRAL
BROOKS
INDUSTRIAL
ARMORY
ST MARYS MEDICAL
St. Mary's Health Center
WALNUT
SCHROEDER
ELM
CEDAR
MULBERRY
DUNKLIN
ST MARYS
DELAWARE
OHIO
MISSOURI
MICHIGAN
GEORGIA
TANNER
ASHLEY
DEEG
POPE
MOERSCHEL
0 200 400 Feet

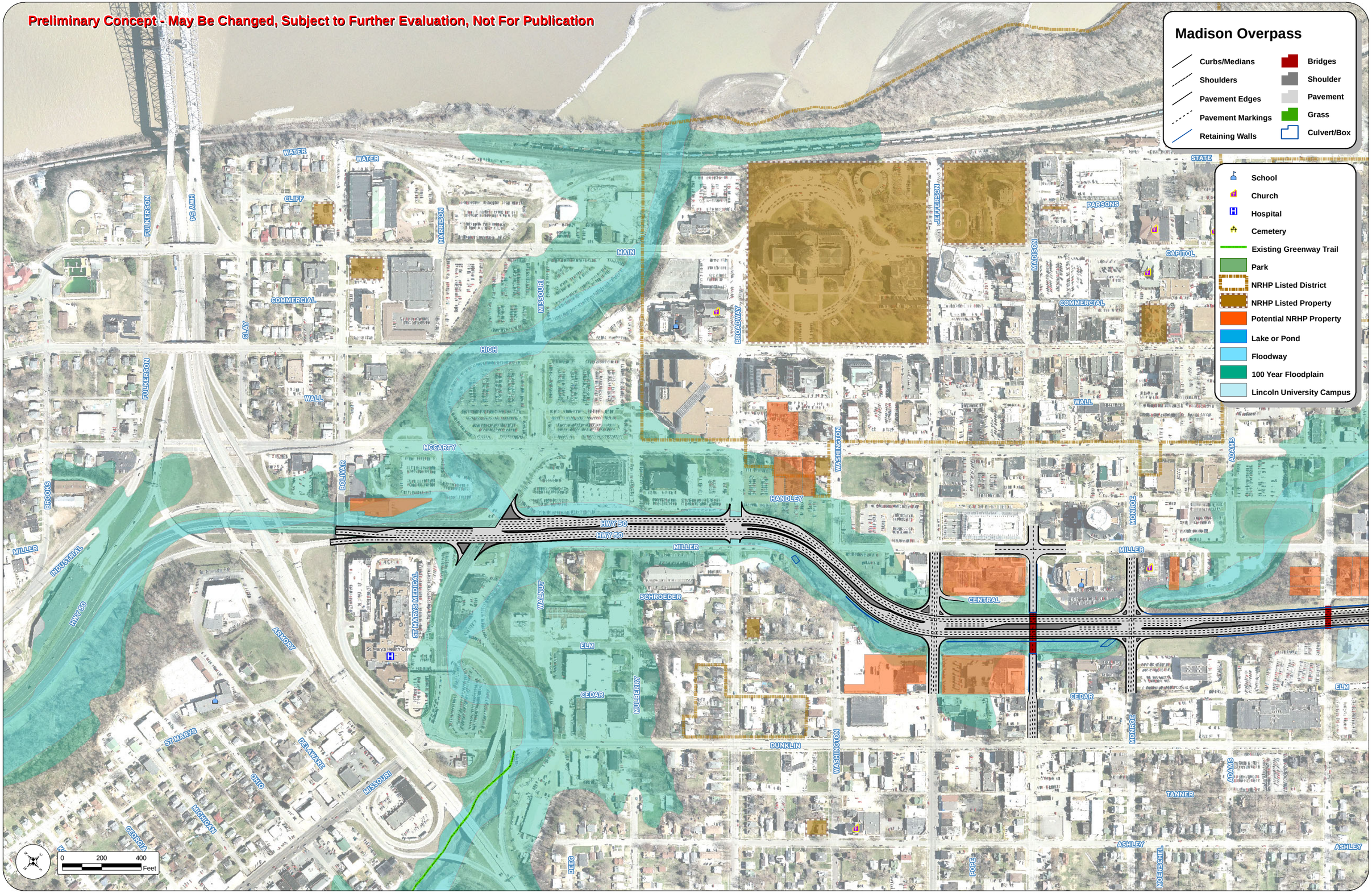
Preliminary Concept - May Be Changed, Subject to Further Evaluation, Not For Publication
Madison Overpass
Curbs/Medians
Shoulders
Pavement Edges
Pavement Markings
Retaining Walls
Bridges
Shoulder
Pavement
Grass
Culvert/Box
School
Church
Hospital
Cemetery
Existing Greenway Trail
Park
NRHP Listed District
NRHP Listed Property
Potential NRHP Property
Lake or Pond
Floodway
100 Year Floodplain
Lincoln University Campus
WATER
CLIFF
FULKERSON
HWY 54
HARRISON
MAIN
MISSOURI
BROADWAY
JEFFERSON
MADISON
PARSONS
STATE
CAPITOL
COMMERCIAL
CLAY
HIGH
WALL
MCCARTY
BOLIVAR
WASHINGTON
ADAMS
HANDLEY
HWY 50
MILLER
MONROE
BROOKS
INDUSTRIAL
ST MARYS MEDICAL
St. Mary's Health Center
WALNUT
SCHROEDER
CENTRAL
ARMORY
ELM
CEDAR
MULBERRY
DUNKLIN
ST MARYS
DELAWARE
OHIO
MICHIGAN
GEORGIA
TANNER
ASHLEY
DEEG
POPE
MOERSCHEL
0 200 400 Feet

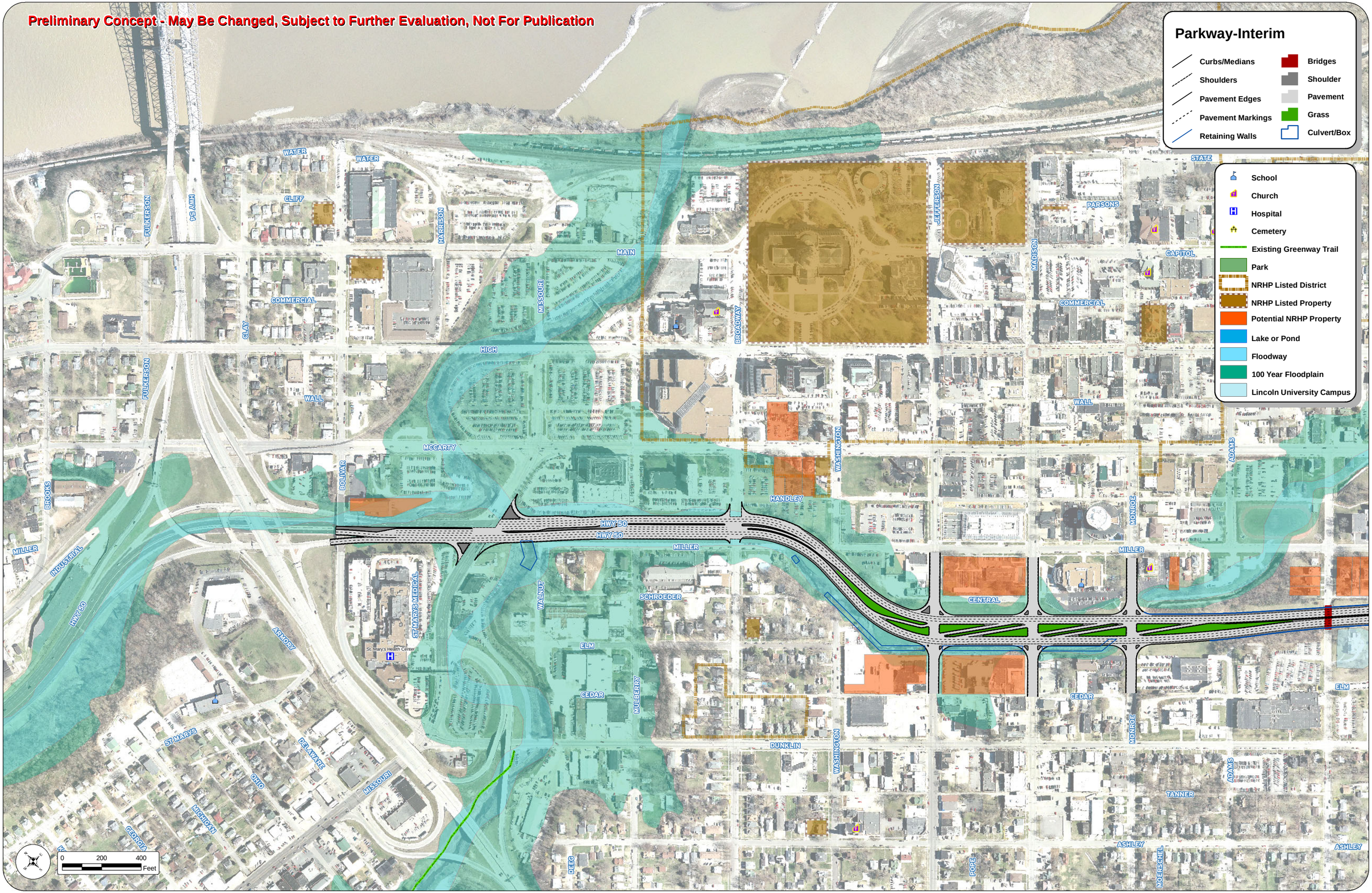
Preliminary Concept - May Be Changed, Subject to Further Evaluation, Not For Publication
Parkway-Interim
Curbs/Medians
Shoulders
Pavement Edges
Pavement Markings
Retaining Walls
Bridges
Shoulder
Pavement
Grass
Culvert/Box
School
Church
Hospital
Cemetery
Existing Greenway Trail
Park
NRHP Listed District
NRHP Listed Property
Potential NRHP Property
Lake or Pond
Floodway
100 Year Floodplain
Lincoln University Campus
WATER
CLIFF
FULKERSON
HWY 54
HARRISON
MAIN
MISSOURI
BROADWAY
JEFFERSON
MADISON
PARSONS
STATE
CAPITOL
COMMERCIAL
CLAY
HIGH
WALL
MCCARTY
BOLIVAR
WASHINGTON
ADAMS
HANDLEY
HWY 50
MILLER
MONROE
CENTRAL
BROOKS
INDUSTRIAL
ST MARYS MEDICAL
St. Mary's Health Center
WALNUT
SCHROEDER
ELM
ARMORY
CEDAR
MULBERRY
DUNKLIN
ST MARYS
DELAWARE
OHIO
MICHIGAN
GEORGIA
TANNER
ASHLEY
DEEG
POPE
MOERSCHEL
0 200 400 Feet

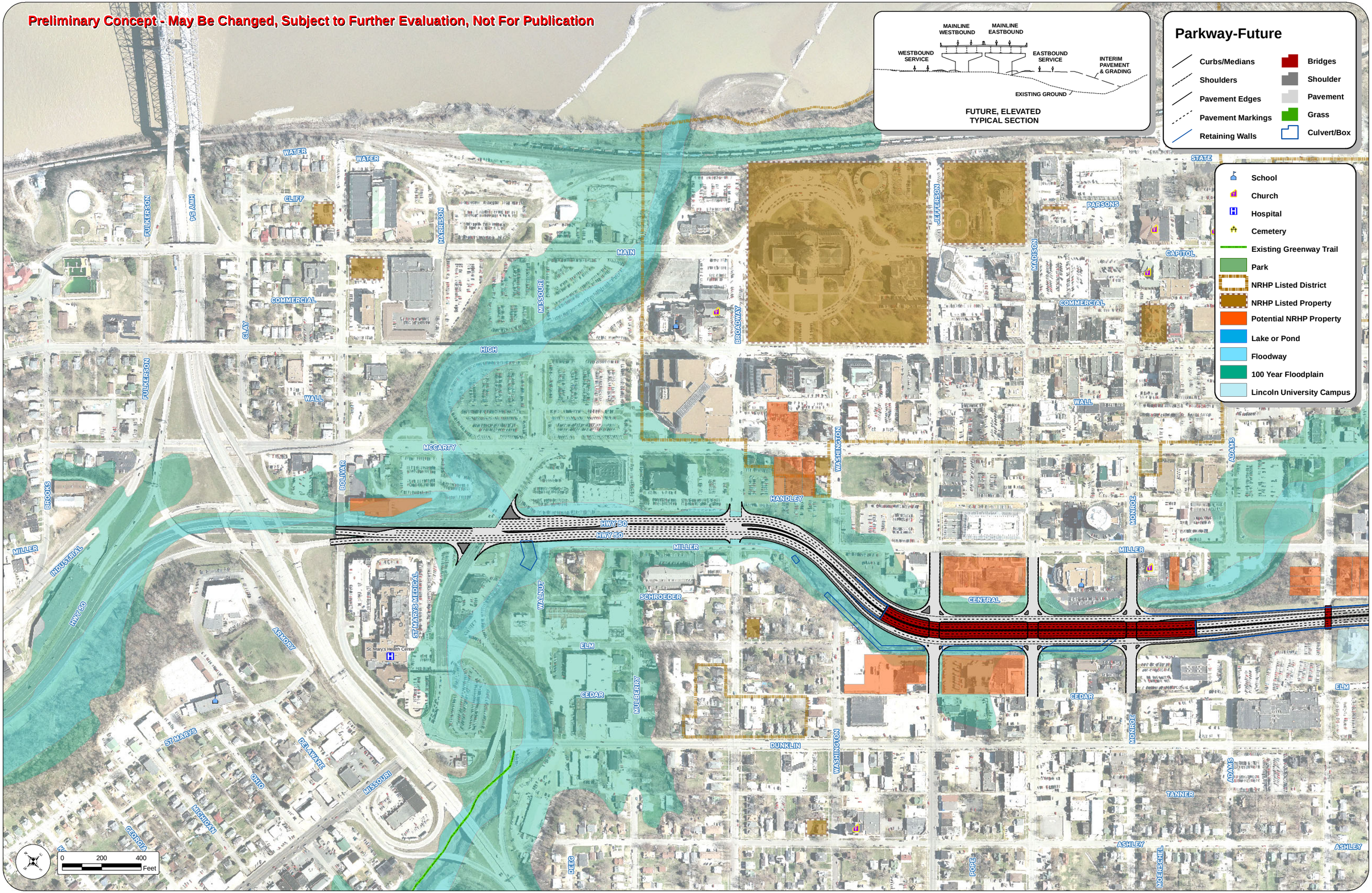
Preliminary Concept - May Be Changed, Subject to Further Evaluation, Not For Publication
MAINLINE WESTBOUND
MAINLINE EASTBOUND
WESTBOUND SERVICE
EASTBOUND SERVICE
INTERIM PAVEMENT & GRADING
EXISTING GROUND
FUTURE, ELEVATED TYPICAL SECTION
Parkway-Future
Curbs/Medians
Shoulders
Pavement Edges
Pavement Markings
Retaining Walls
Bridges
Shoulder
Pavement
Grass
Culvert/Box
School
Church
Hospital
Cemetery
Existing Greenway Trail
Park
NRHP Listed District
NRHP Listed Property
Potential NRHP Property
Lake or Pond
Floodway
100 Year Floodplain
Lincoln University Campus
WATER
CLIFF
FULKERSON
HWY 54
HARRISON
MAIN
MISSOURI
BROADWAY
JEFFERSON
MADISON
PARSONS
STATE
CAPITOL
COMMERCIAL
CLAY
HIGH
WALL
MCCARTY
BOLIVAR
WASHINGTON
ADAMS
HANDLEY
MONROE
HWY 50
MILLER
BROOKS
INDUSTRIAL
ARMORY
ST MARYS MEDICAL
St. Mary's Health Center
WALNUT
SCHROEDER
CENTRAL
ELM
CEDAR
MULBERRY
DUNKLIN
ST MARYS
DELAWARE
OHIO
MISSOURI
MICHIGAN
GEORGIA
TANNER
ASHLEY
DEEG
POPE
MOERSCHEL
0 200 400 Feet