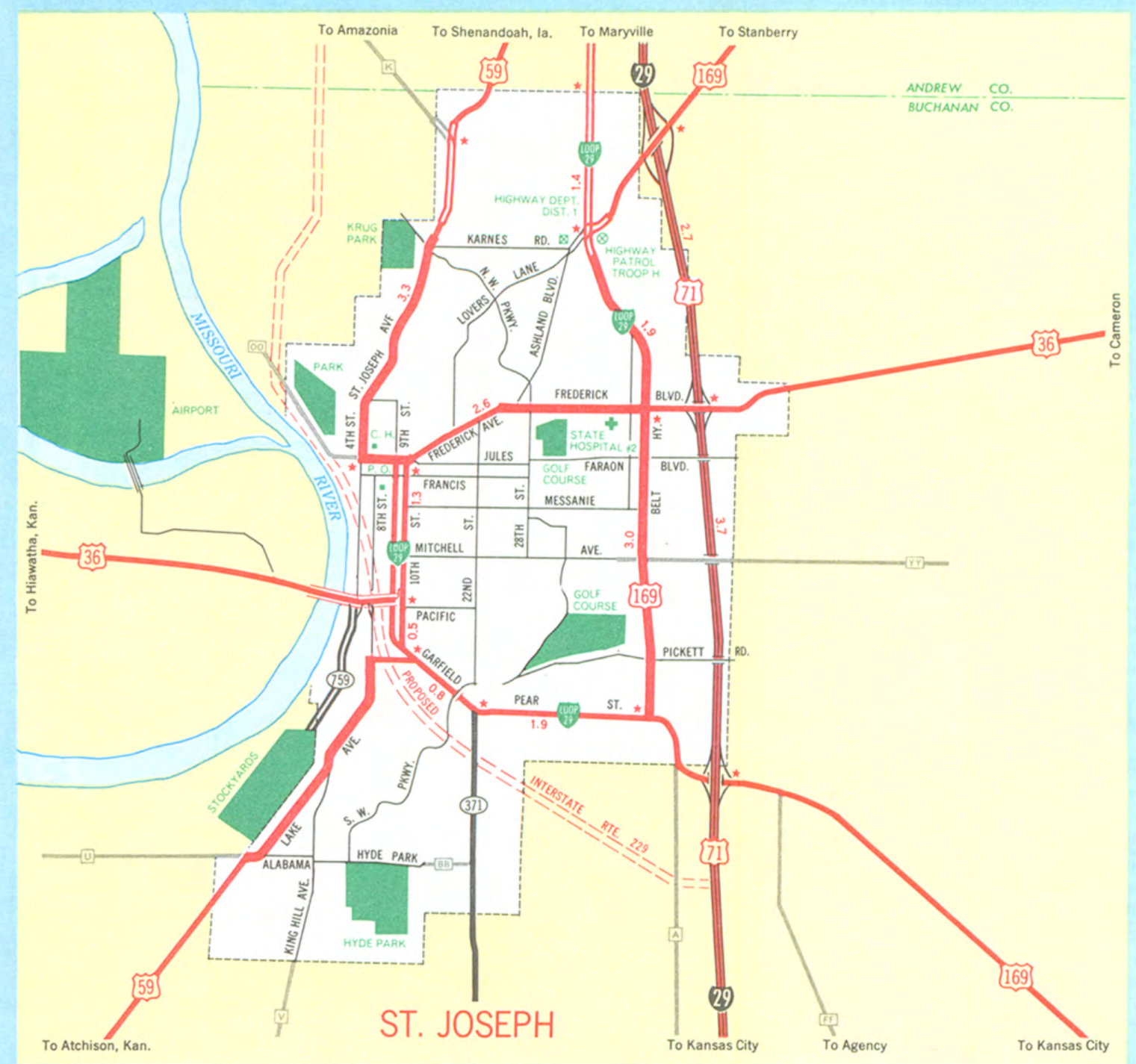

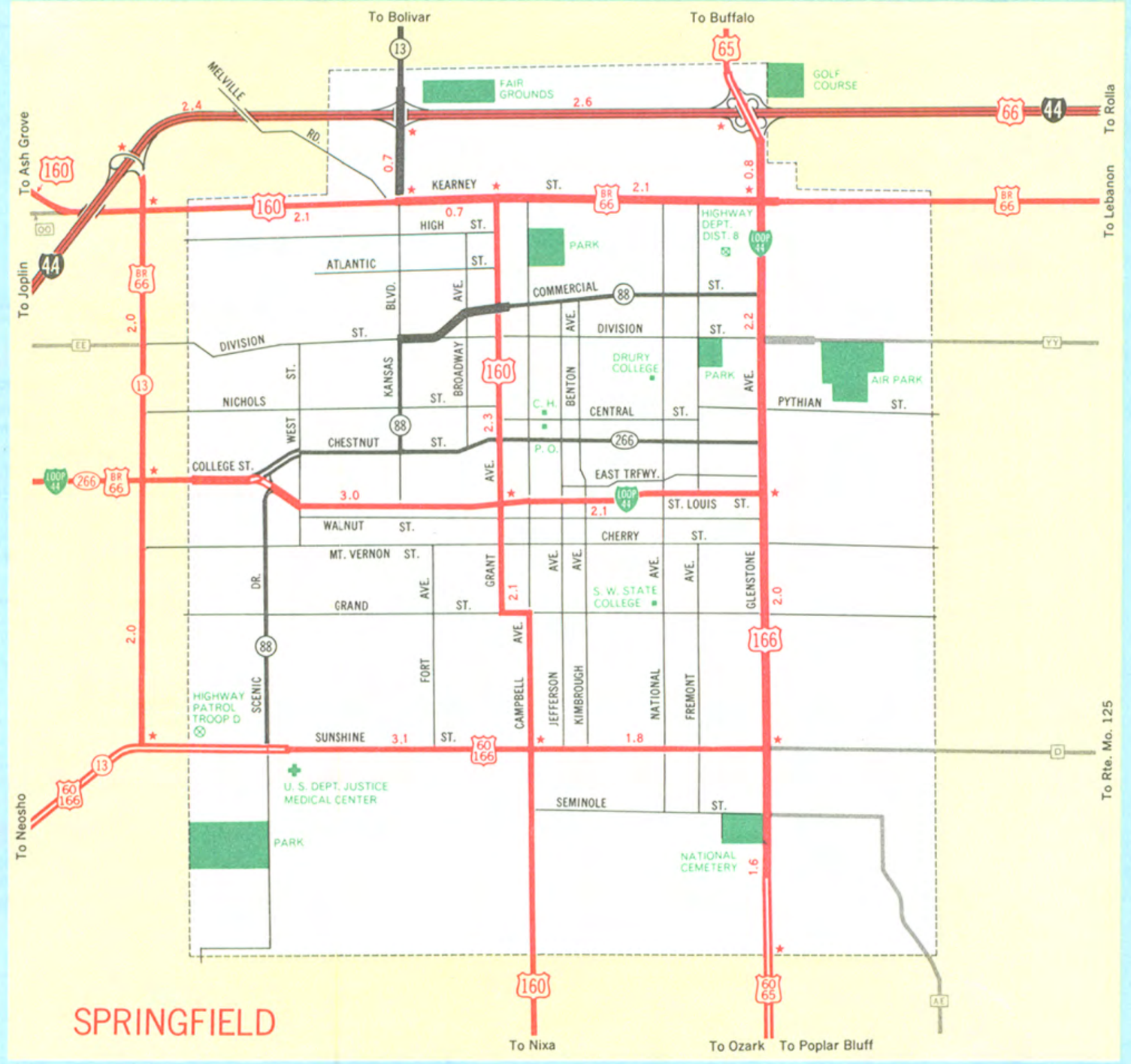

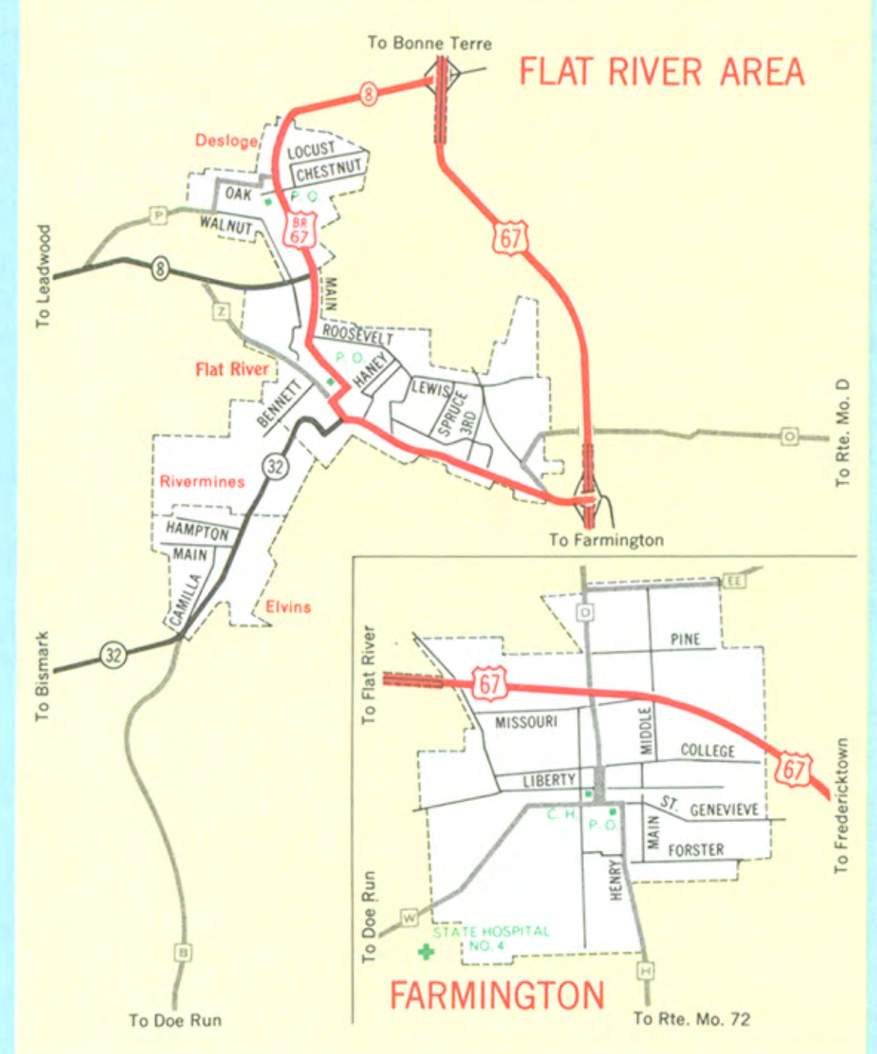

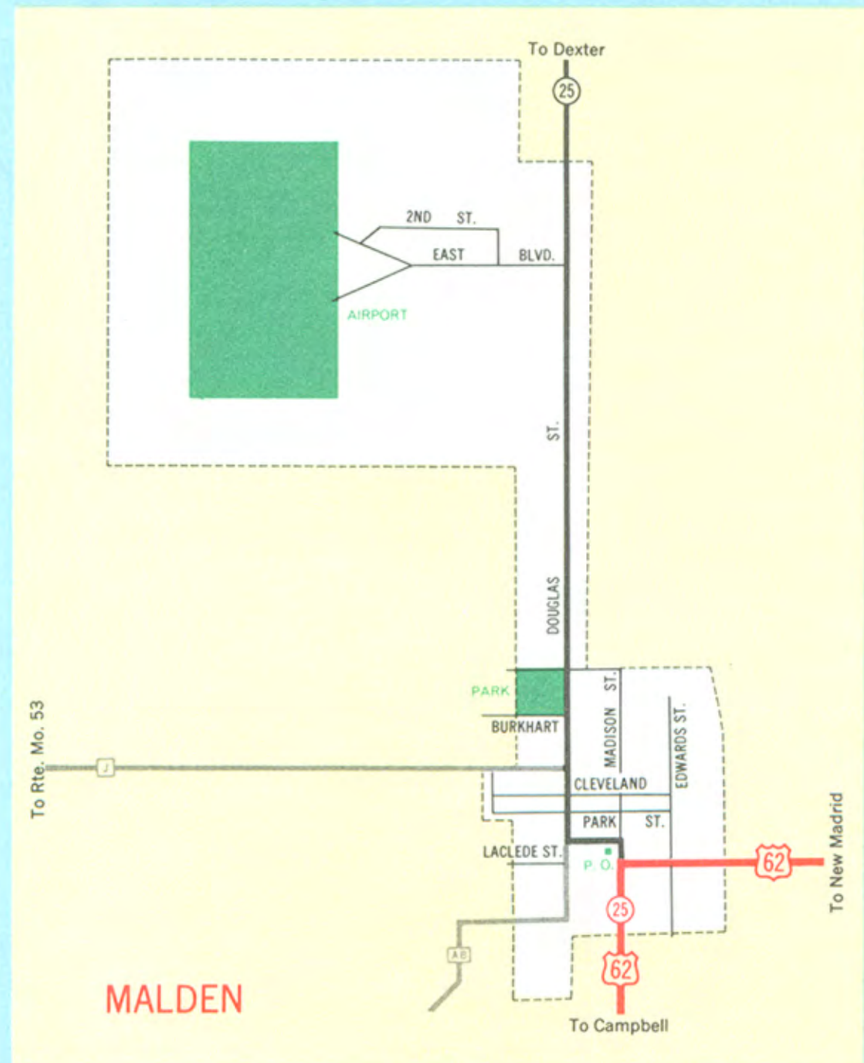

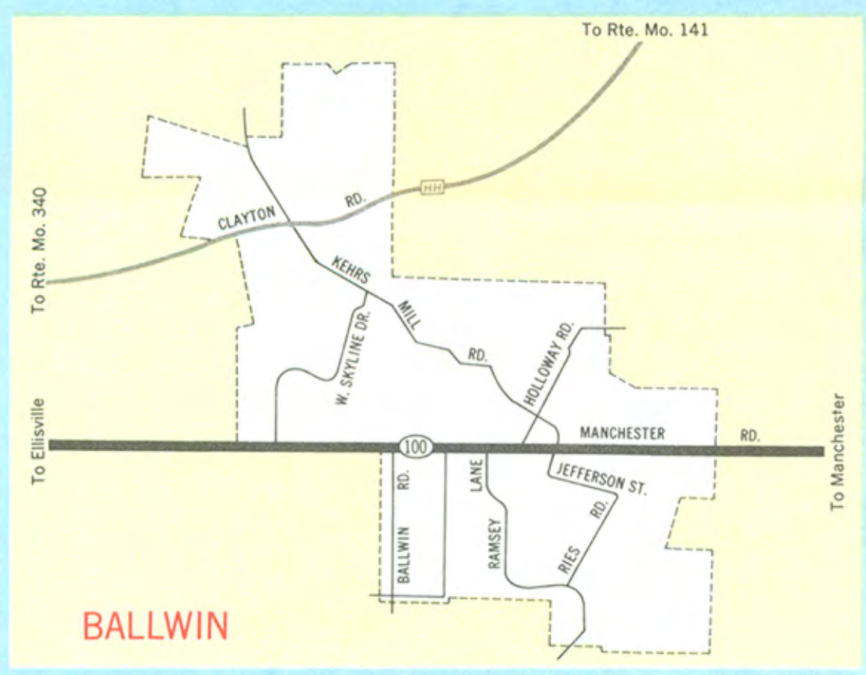

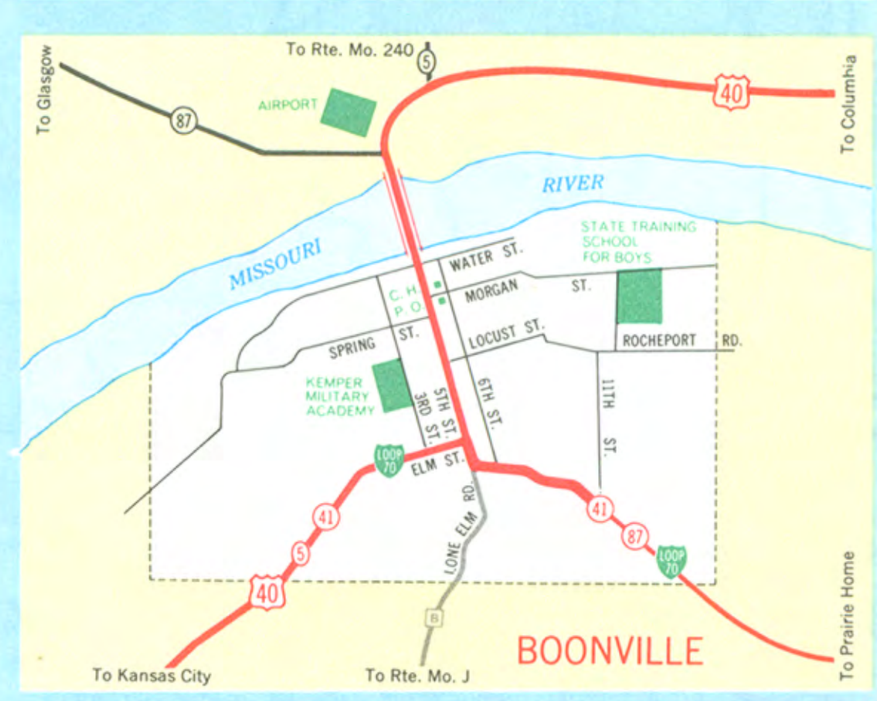

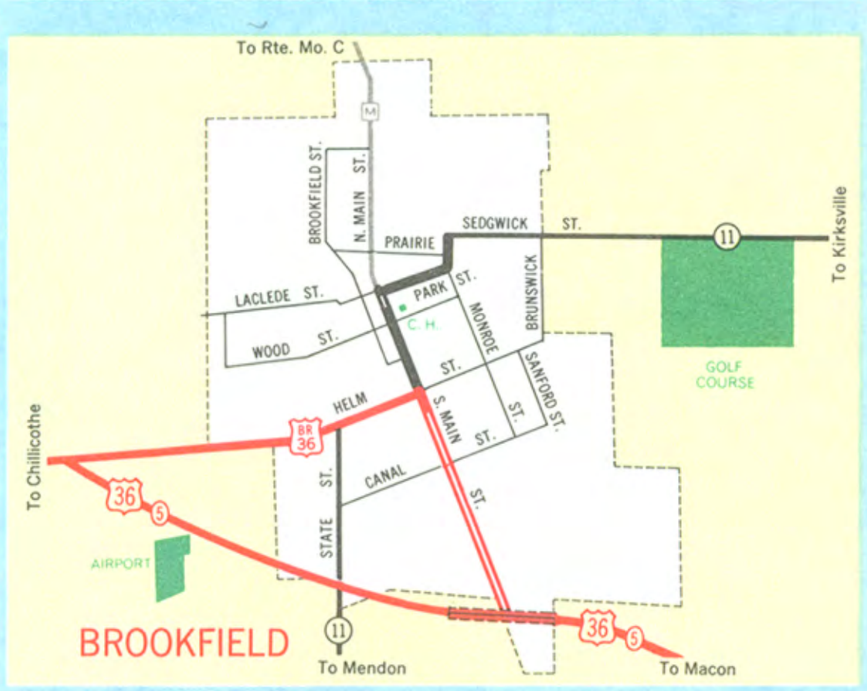

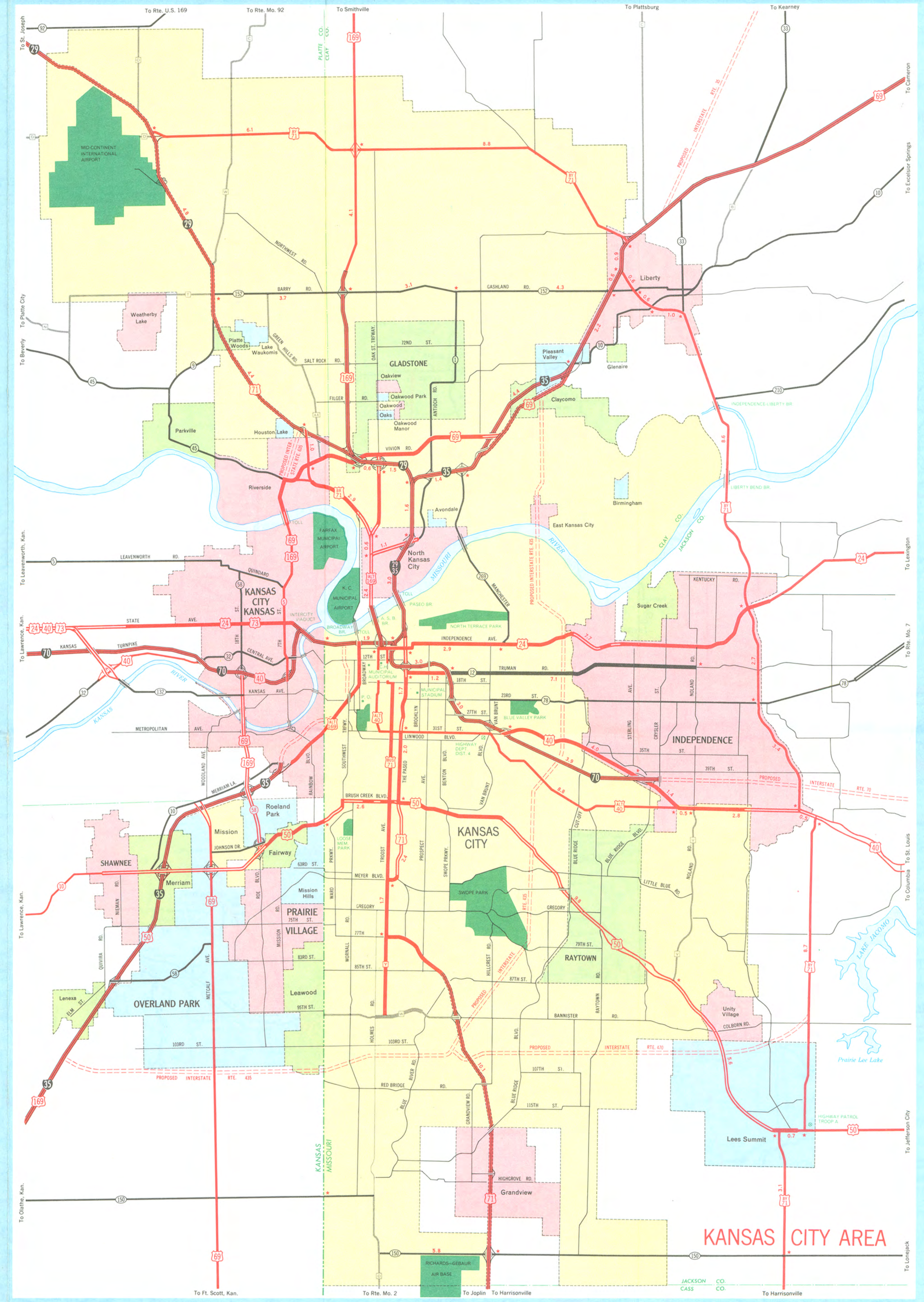

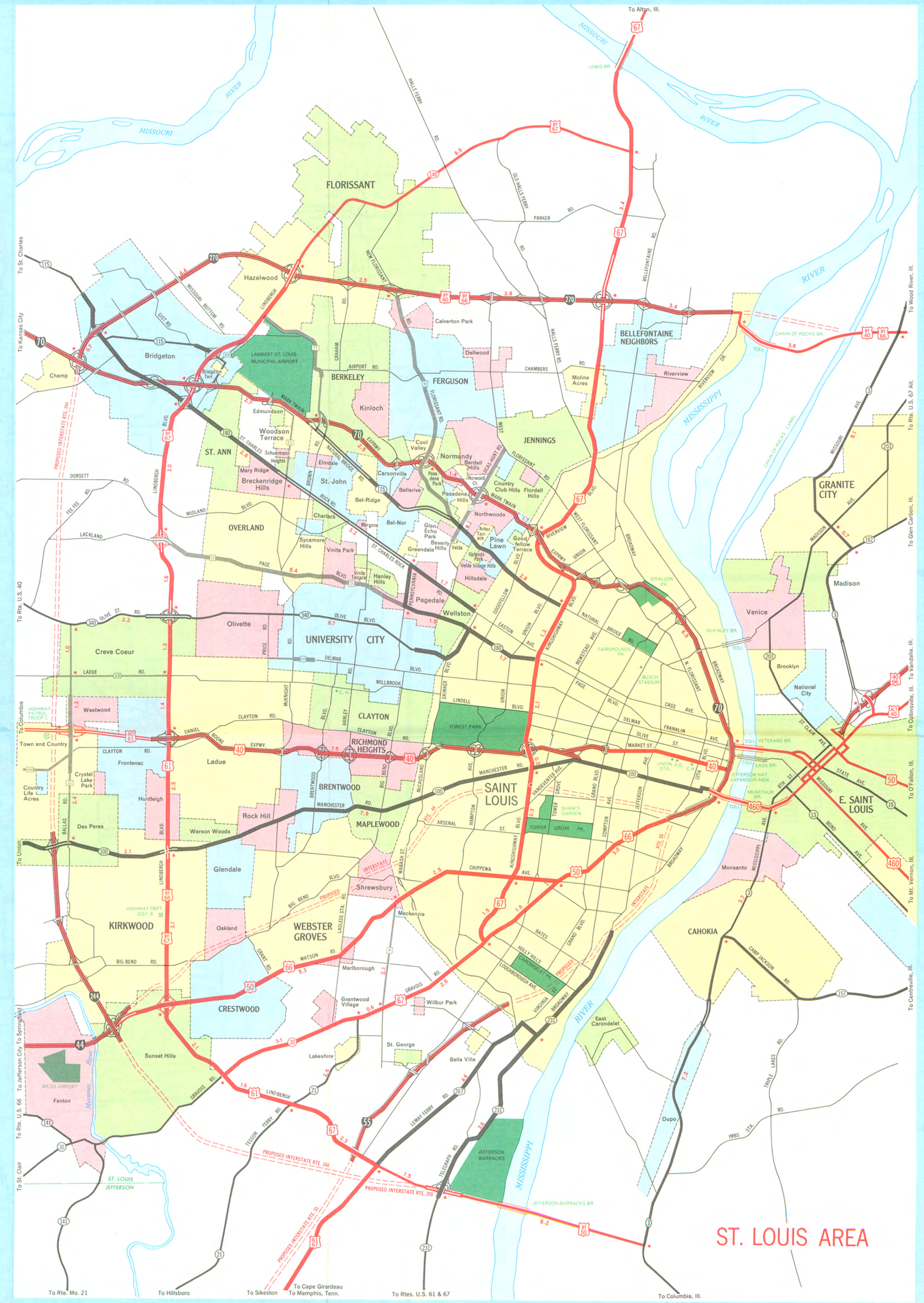

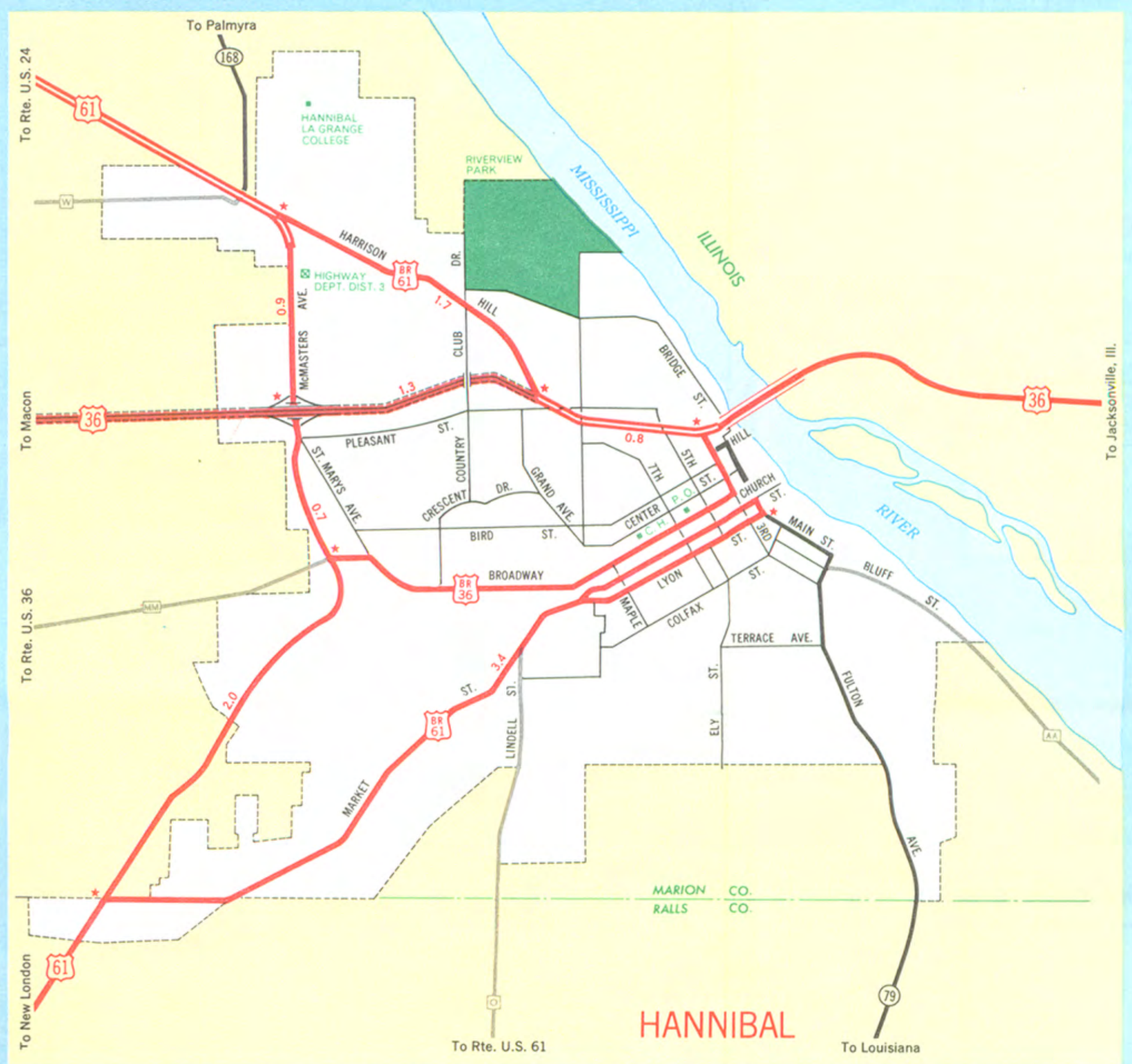

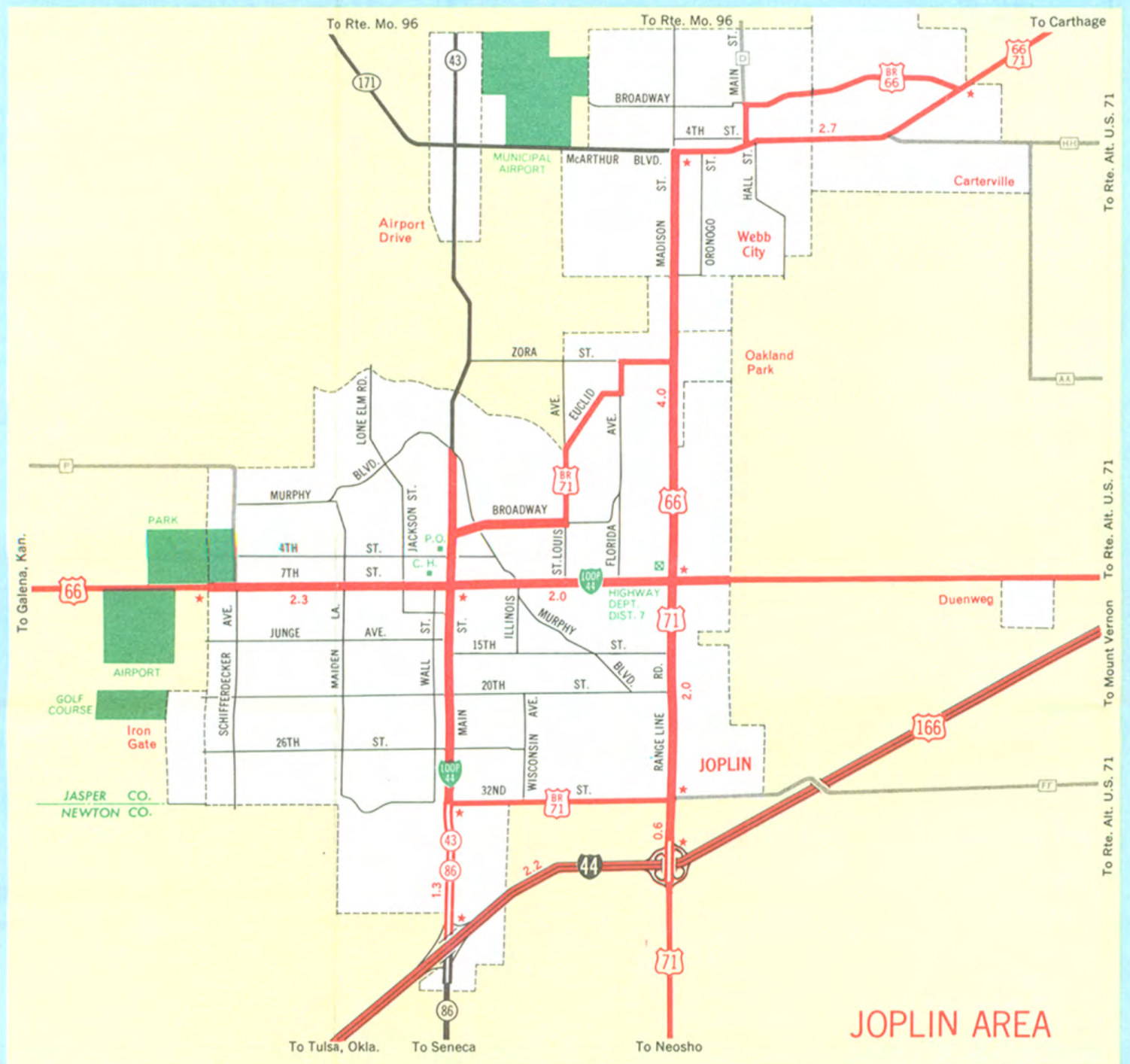

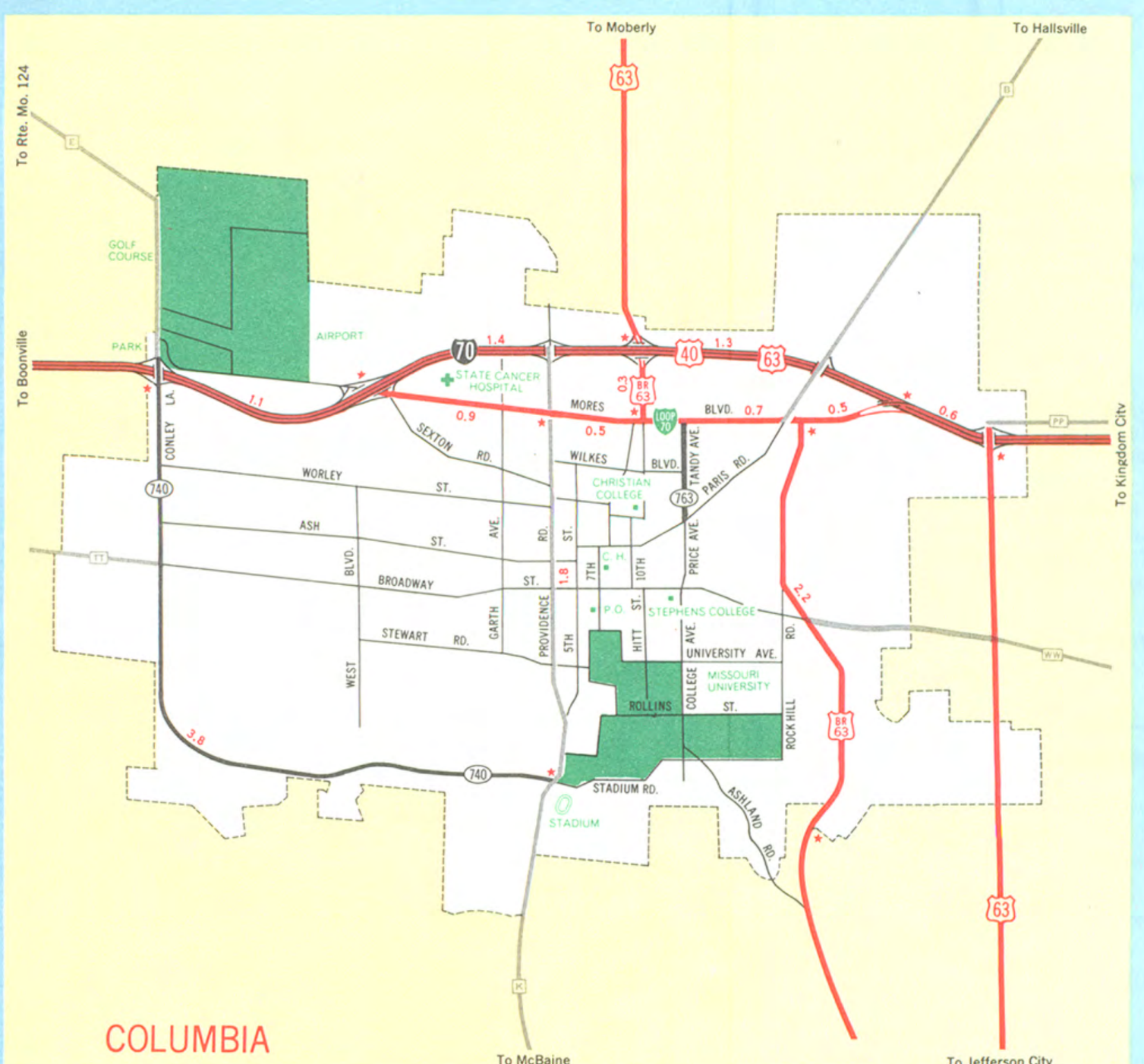

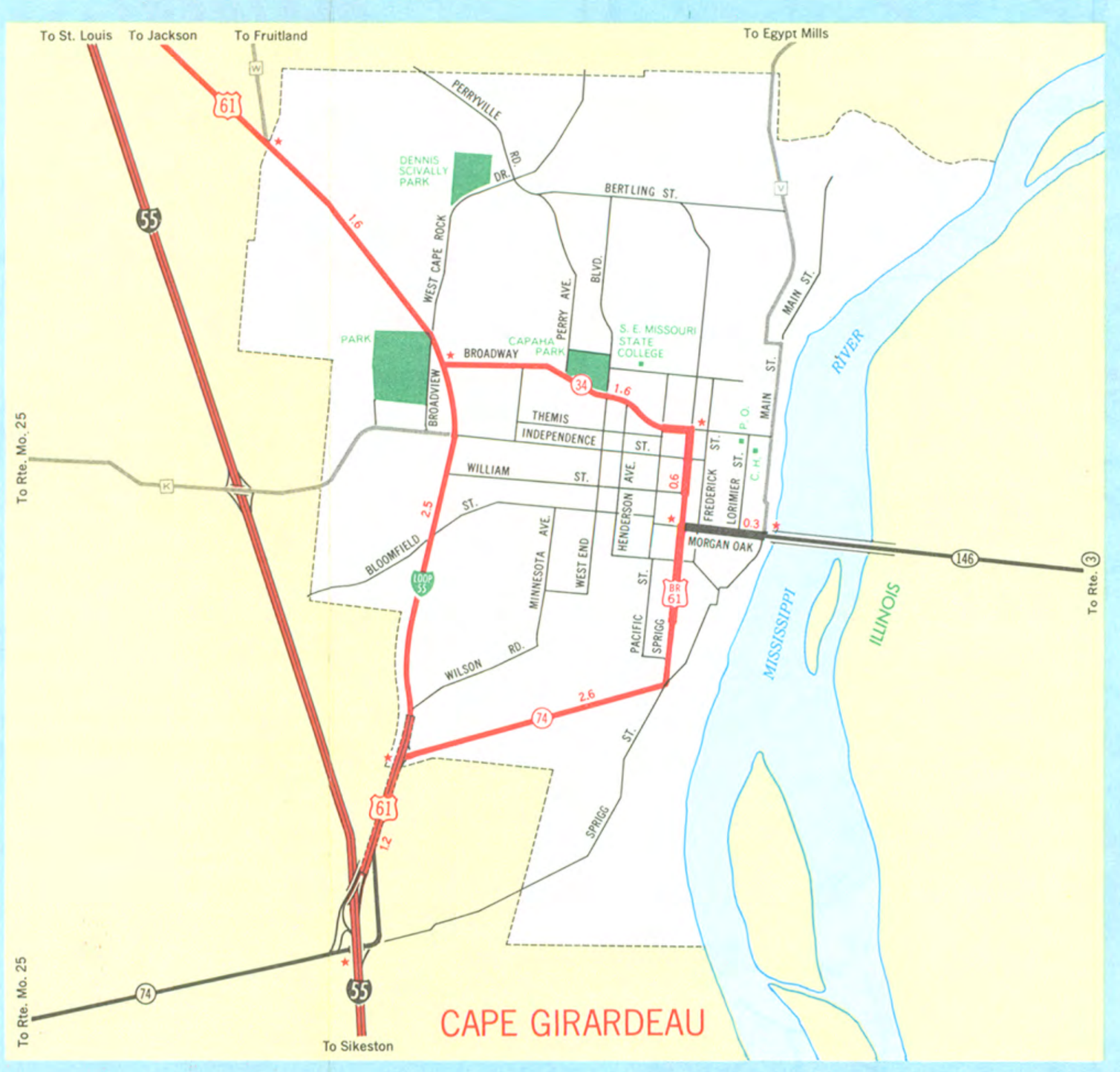

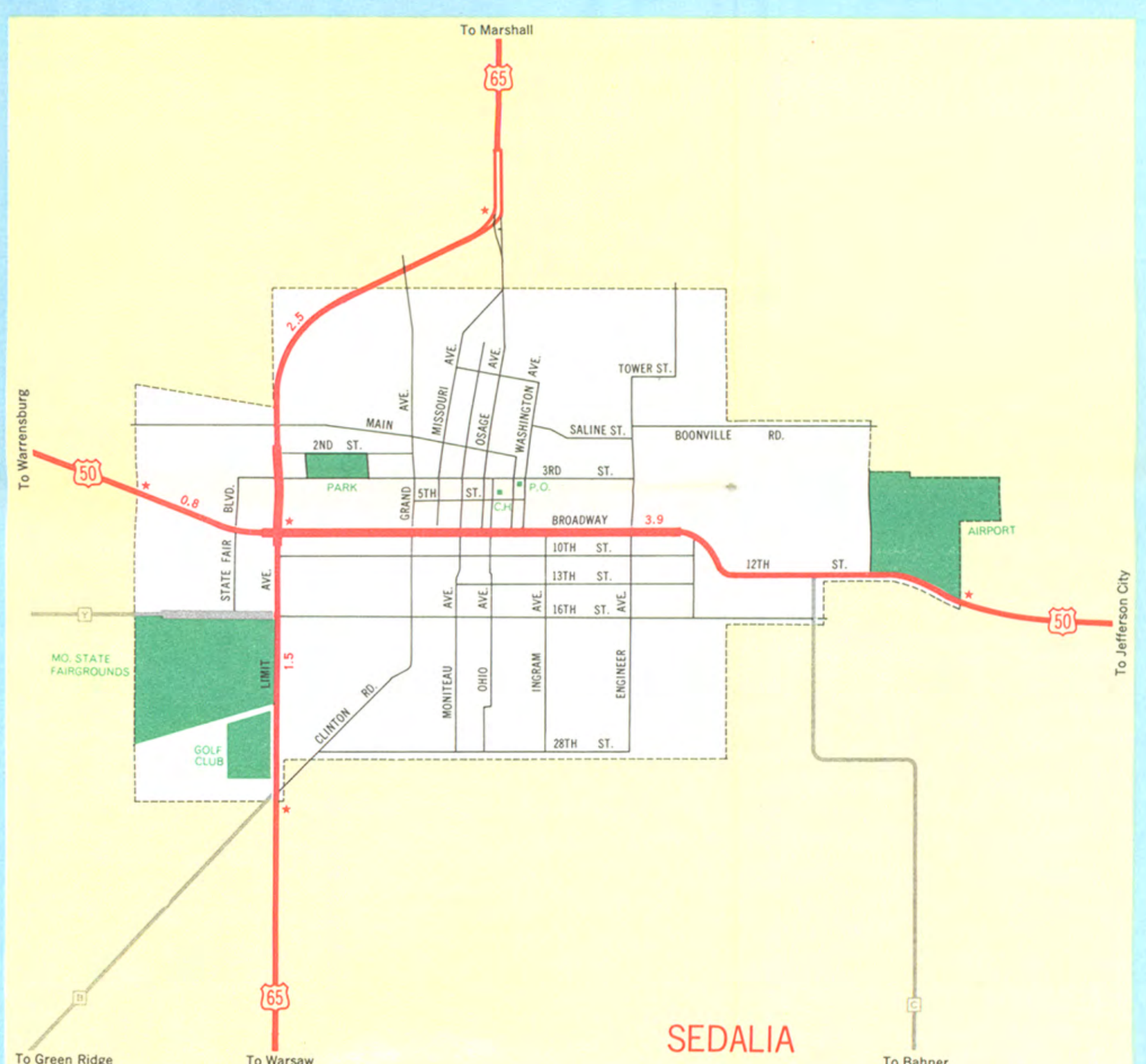

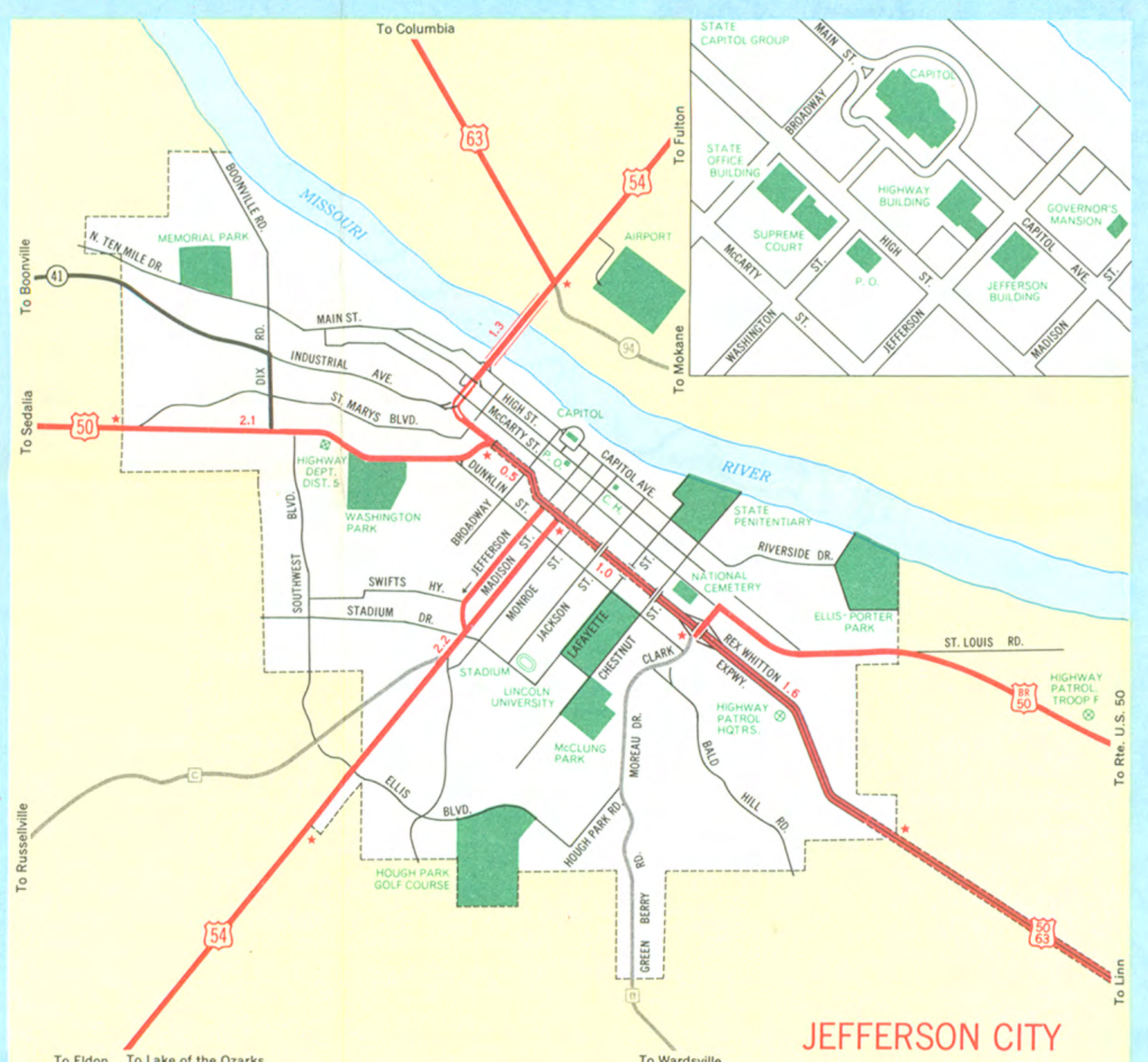

MILEAGE CHART

To find the distance between any two towns listed on the mileage chart, select the one that comes first in alphabetical order and follow down the vertical column of figures from this name until you reach the horizontal row of figures leading across to the other name. At this intersection you will find the approximate distance in miles between the two points, by the shortest or most practicable route, following numbered highways. Distances shown are between Central Business Districts. See yellow band on chart for example.
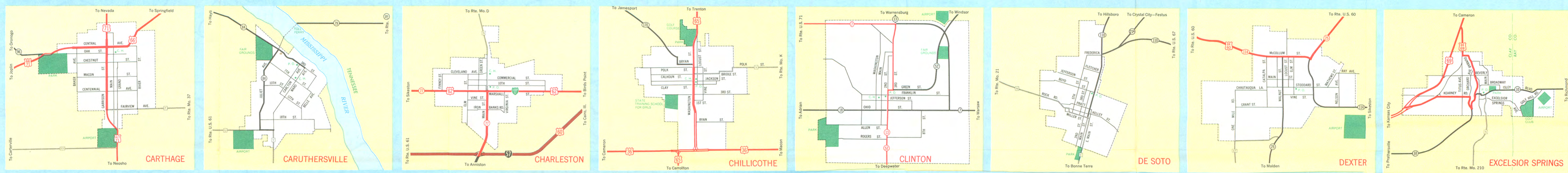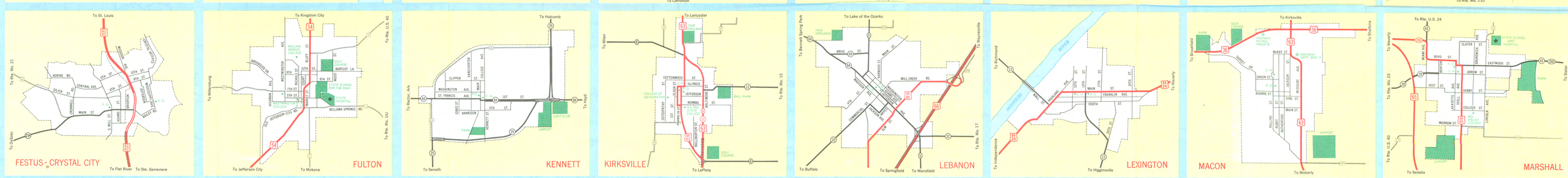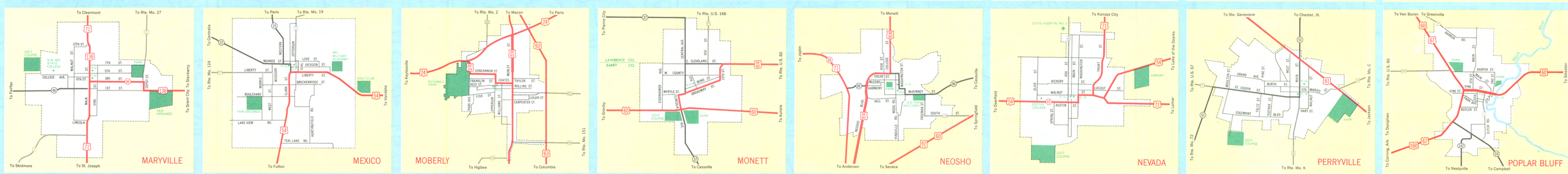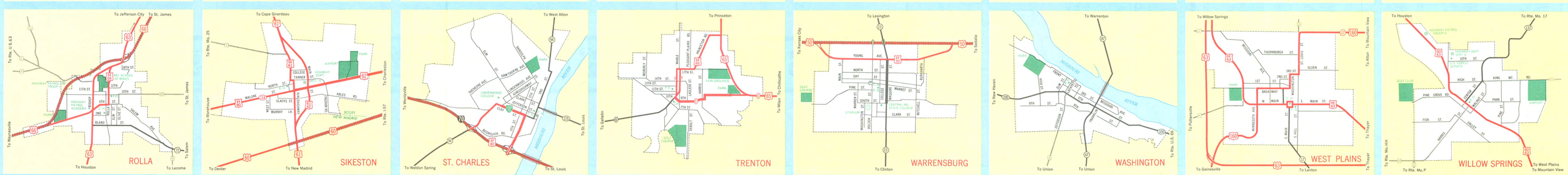
ALEXANDRIA
BETHANY
BOONVILLE
BRANSON
CAMDENTON
CAMERON
CAPE GIRARDEAU
CARROLLTON
CARTHAGE
CASSVILLE
CHARLESTON
CHILLICOTHE
CLINTON
COLUMBIA
CRYSTAL CITY - FESTUS
DONIPHAN
ELDON
EXCELSIOR SPRINGS
FLAT RIVER
FREDERICKTOWN
GAINESVILLE
HANNIBAL
HARRISONVILLE
HAYTI
INDEPENDENCE
IRONTON
JEFFERSON CITY
JOPLIN
KANSAS CITY
KENNETT
KIRKSVILLE
KIRKWOOD
LAMAR
LEBANON
LOUISIANA
MACON
MANSFIELD
MARYVILLE
MEXICO
MOBERLY
NEOSHO
NEVADA
NOEL
PARIS
PERRYVILLE
POPLAR BLUFF
PRINCETON
ROLLA
ST. CHARLES
STE. GENEVIEVE
ST. JOSEPH
ST. LOUIS
SALEM
SEDALIA
SIKESTON
SPRINGFIELD
SULLIVAN
TARKIO
THAYER
UNIONVILLE
VAN BUREN
WARRENSBURG
WARRENTON
WARSAW
WAYNESVILLE
WEST PLAINS
WILLOW SPRINGS