

Legend

INTERSTATE	KATY TRAIL	AIRPORT
US HIGHWAY	RAILROAD	HOSPITALS
US HIGHWAY (DIVIDED)	RIVER OR STREAM	CEMETERY
STATE NUMBERED HIGHWAY	SECTION LINE	OTHER CITIES AND TOWNS
STATE LETTERED HIGHWAY	COUNTY BOUNDARY	MODOT SHED
COUNTY ROAD	CITY LIMIT	STATE CAPITOL
CITY STREET	LAKE OR POND	COUNTY SEAT
PRIVATE ROAD	FOREST OR PARK	

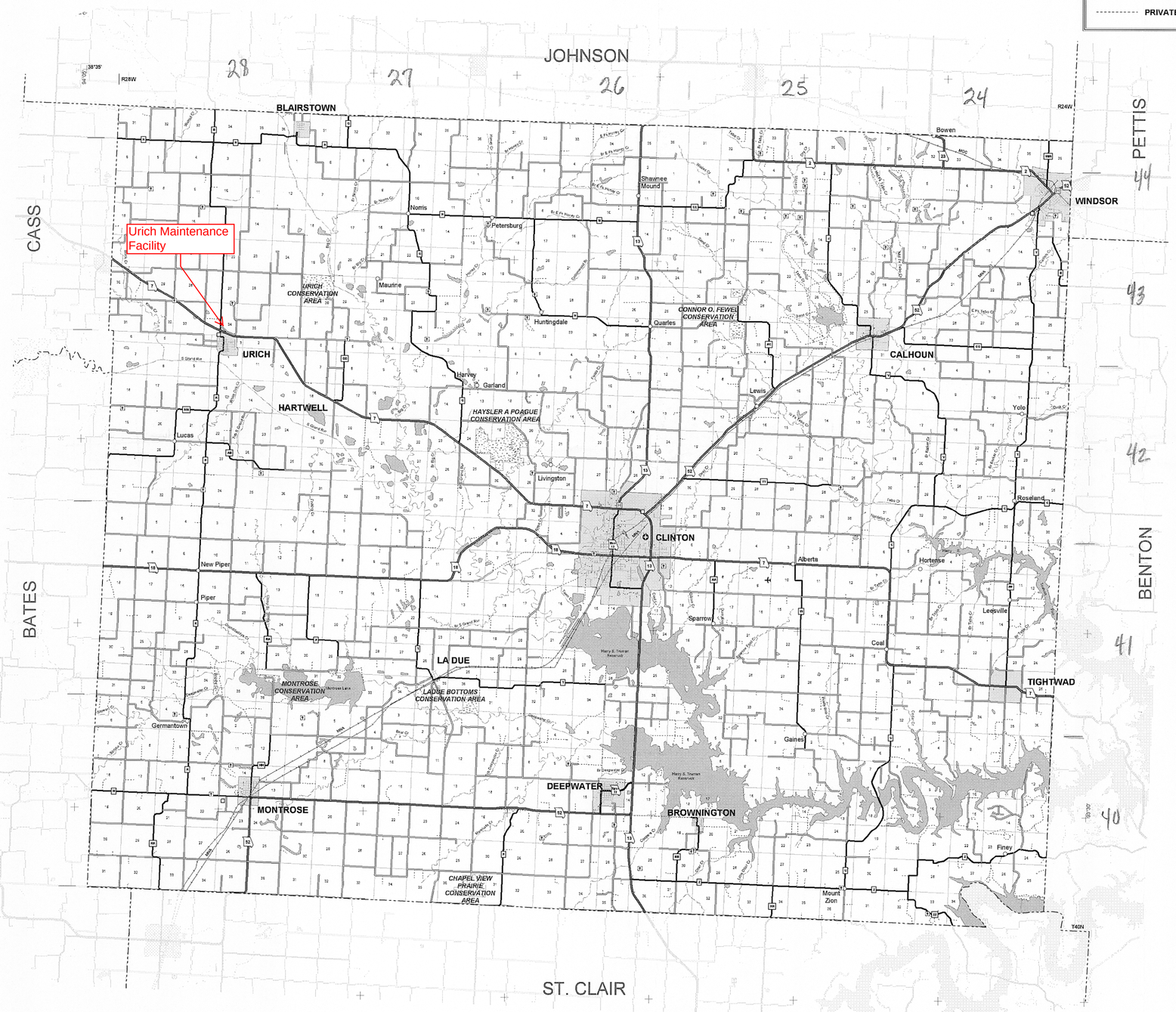

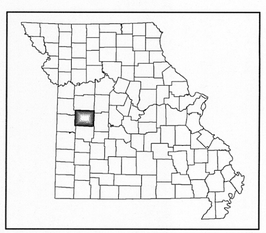

GENERAL HIGHWAY MAP
HENRY COUNTY

Prepared by MoDOT
Office of Transportation Planning

County No. 42 / District No. 4

Scale

0 1 2 3 4 Miles

Revised - June 2004

TOWNSHIP 43 & 44N - RANGE 28W

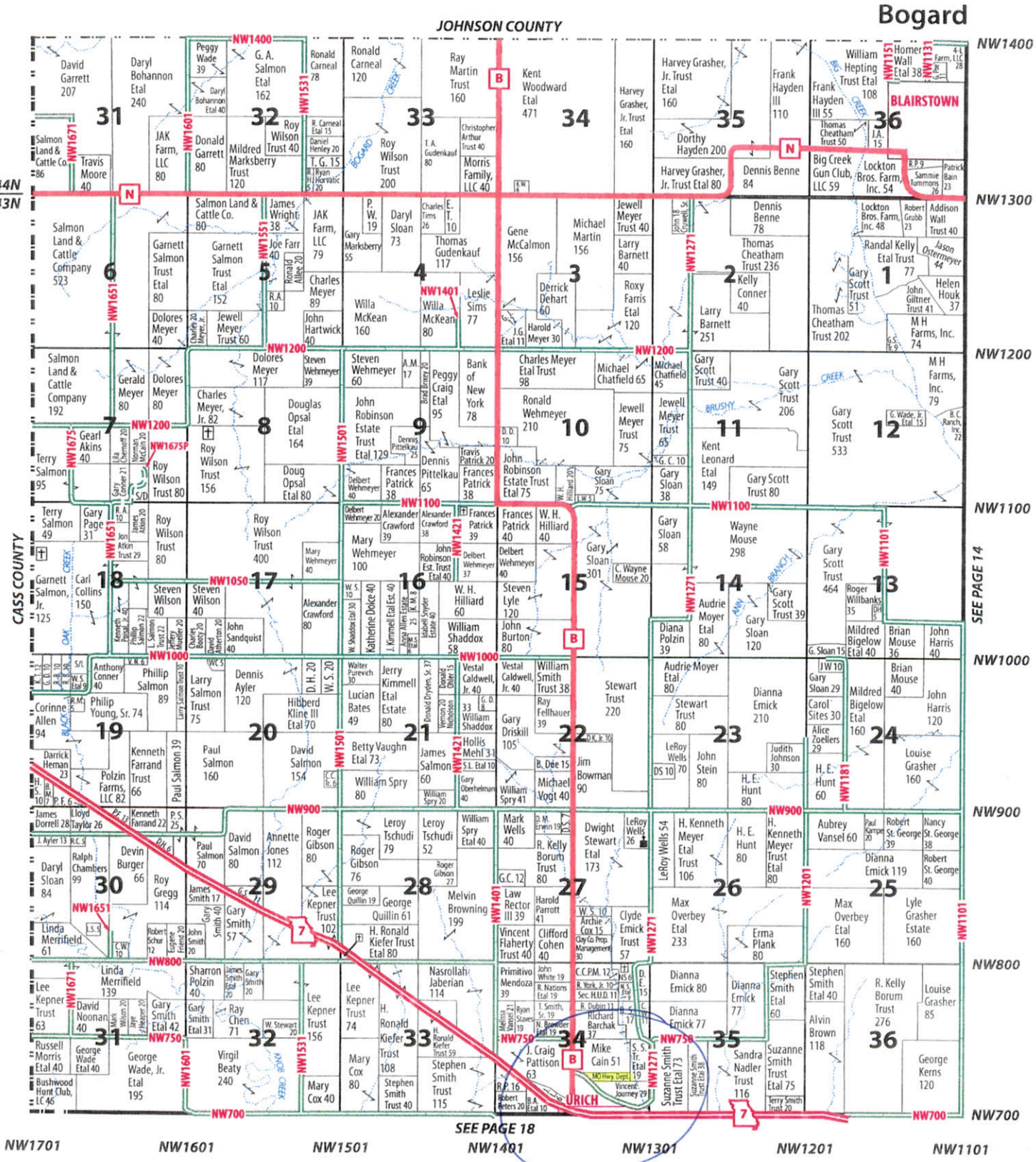

To see all the details that are visible on the screen, use the "Print" link next to the map.

Google

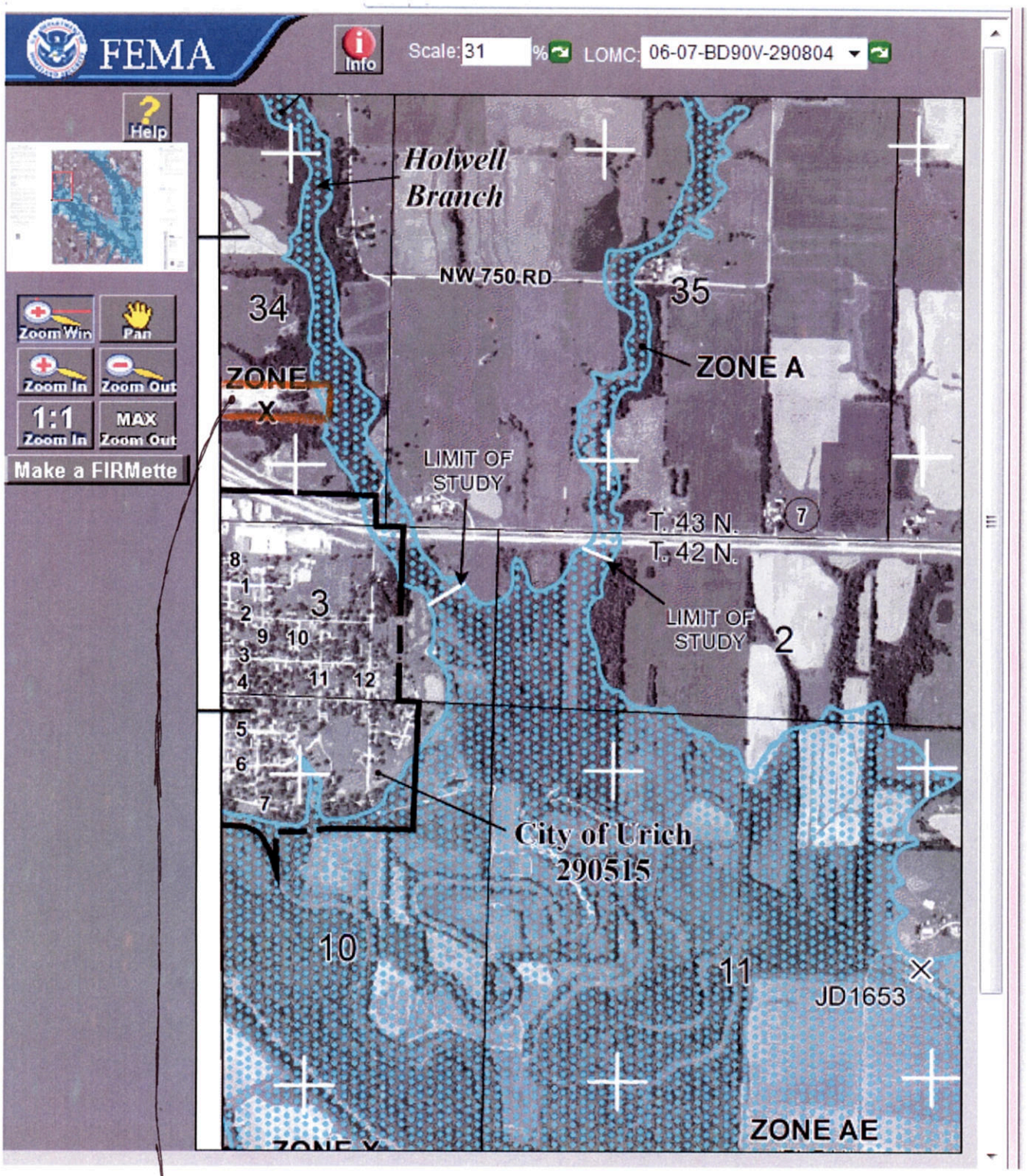

Eastern portion of property showing flood plain at east border