Plad Maintenance Site
64
Dallas

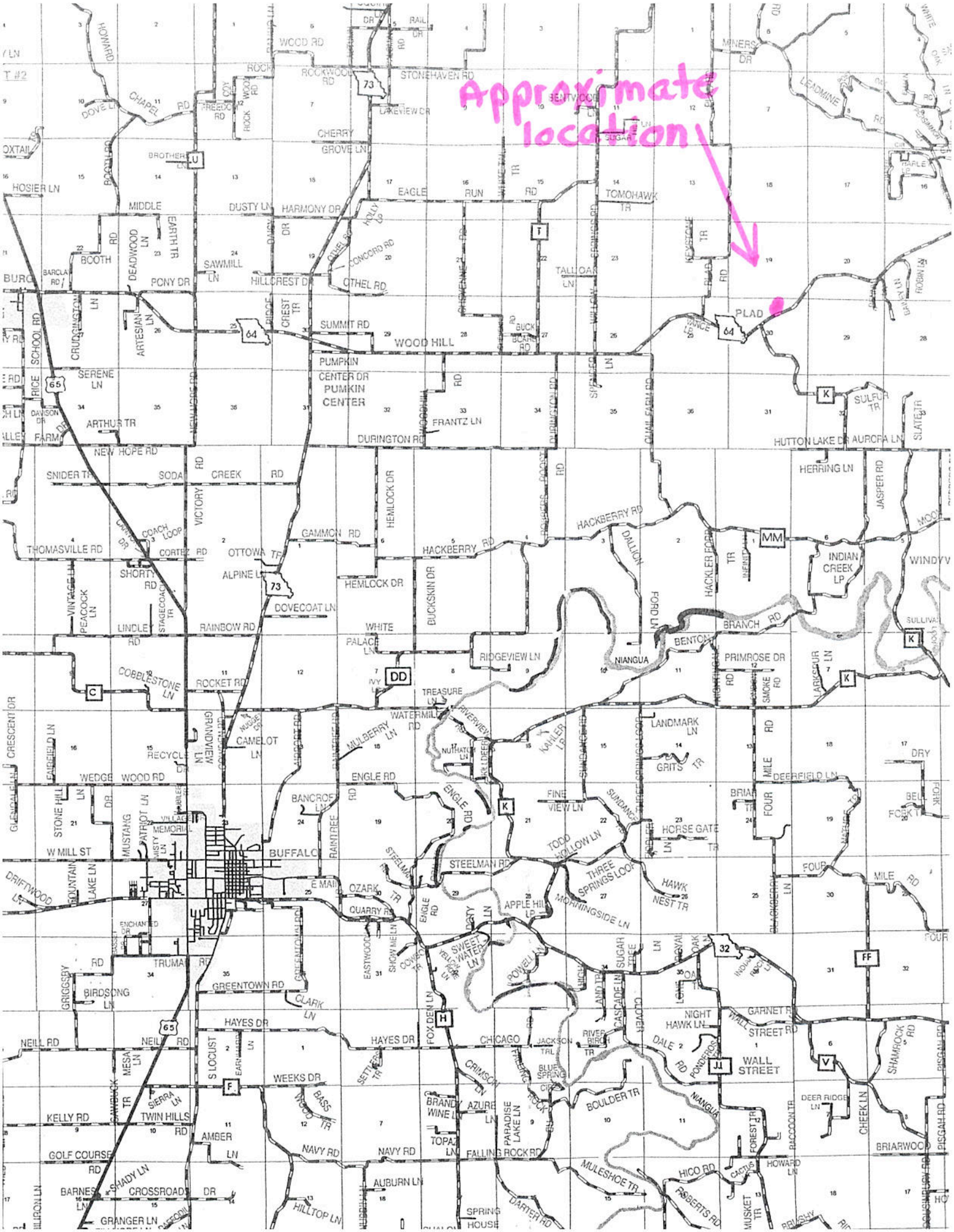
Approximate location
PLAD
WOOD RD
STONEHAVEN RD
ROCKWOOD RD
CHERRY GROVE LN
EAGLE RUN RD
TOMOHAWK TR
MIDDLE EARTH TR
DUSTY LN
HARMONY DR
BOOTH RD
DEADWOOD LN
SAWMILL LN
PONY DR
HILLCREST DR
CONCORD RD
OTHEL RD
TALLOAK LN
SUMMIT RD
WOOD HILL
PUMPKIN CENTER DR
PUMKIN CENTER
SERENE LN
ARTHUR TR
FRANTZ LN
DURINGTON RD
HUTTON LAKE DR
AURORA LN
HERRING LN
NEW HOPE RD
SNIDER TR
SODA CREEK RD
VICTORY RD
HEMLOCK DR
GAMMON RD
HACKBERRY RD
THOMASVILLE RD
CORTEZ RD
OTTOWA TR
ALPINE LN
SHORTY RD
DOVECOAT LN
BUCKSKIN DR
INDIAN CREEK LP
WINDY
LINDLEY RD
RAINBOW RD
WHITE PALACE LN
RIDGEVIEW LN
NIANGUA
BENTON
BRANCH RD
PRIMROSE DR
COBBLESTONE LN
ROCKET RD
TREASURE LN
WATERMILL RD
LANDMARK LN
CAMELOT LN
MULBERRY LN
GRITS TR
DEERFIELD LN
WEDGE WOOD RD
ENGLE RD
FINE VIEW LN
HORSE GATE
TODD HOLLOW LN
STEELMAN RD
THREE SPRINGS LOOP
HAWK NEST TR
W MILL ST
BUFFALO
E MAIN
OZARK
QUARRY RD
APPLE HILL LP
MORNINGSIDE LN
SWEET WATER LN
TRUMAN RD
GREENTOWN RD
CLARK LN
BIRDSONG LN
HAYES DR
NEILL RD
CHICAGO
JACKSON TRL
RIVER BIRCH TR
NIGHT HAWK LN
GARNET RD
WALL STREET RD
WALL STREET
WEEKS DR
BLUE SPRING CIR
BOULDER TR
NIANGUA
DEER RIDGE LN
KELLY RD
TWIN HILLS RD
AMBER LN
BRANDY WINE LN
AZURE LN
PARADISE LAKE LN
TOPAZ LN
FALLING ROCK RD
NAVY RD
GOLF COURSE RD
SHADY LN
BARNES CROSSROADS DR
AUBURN LN
MULESHOE TR
HICO RD
HOWARD LN
BRIARWOOD
GRANGER LN
HILLTOP LN
SPRING HOUSE
DARTER RD
ROBERTS RD
MUSKET TR
CHEEK LN
PISGAH RD
SHAMROCK RD
FOUR MILE RD
DRY
BELL FORK
CRESCENT DR
STONE HILL LN
MUSTANG
PATRIOT LN
VILLAGE
MEMORIAL
DRIFTWOOD LN
MOUNTAIN LAKE LN
ENCHANTED DR
GRIGGSBY RD
MESA LN
SIERRA LN
S LOCUST
SCHOOL RD
RICE
DAVISON DR
FARM
CRUDINGTON LN
ARTESIAN LN
BURG
BARCLA RD
64
65
73
U
T
K
MM
DD
C
F
H
32
FF
JJ
V

PLAD

Route: **45.3 mi, 52 min**

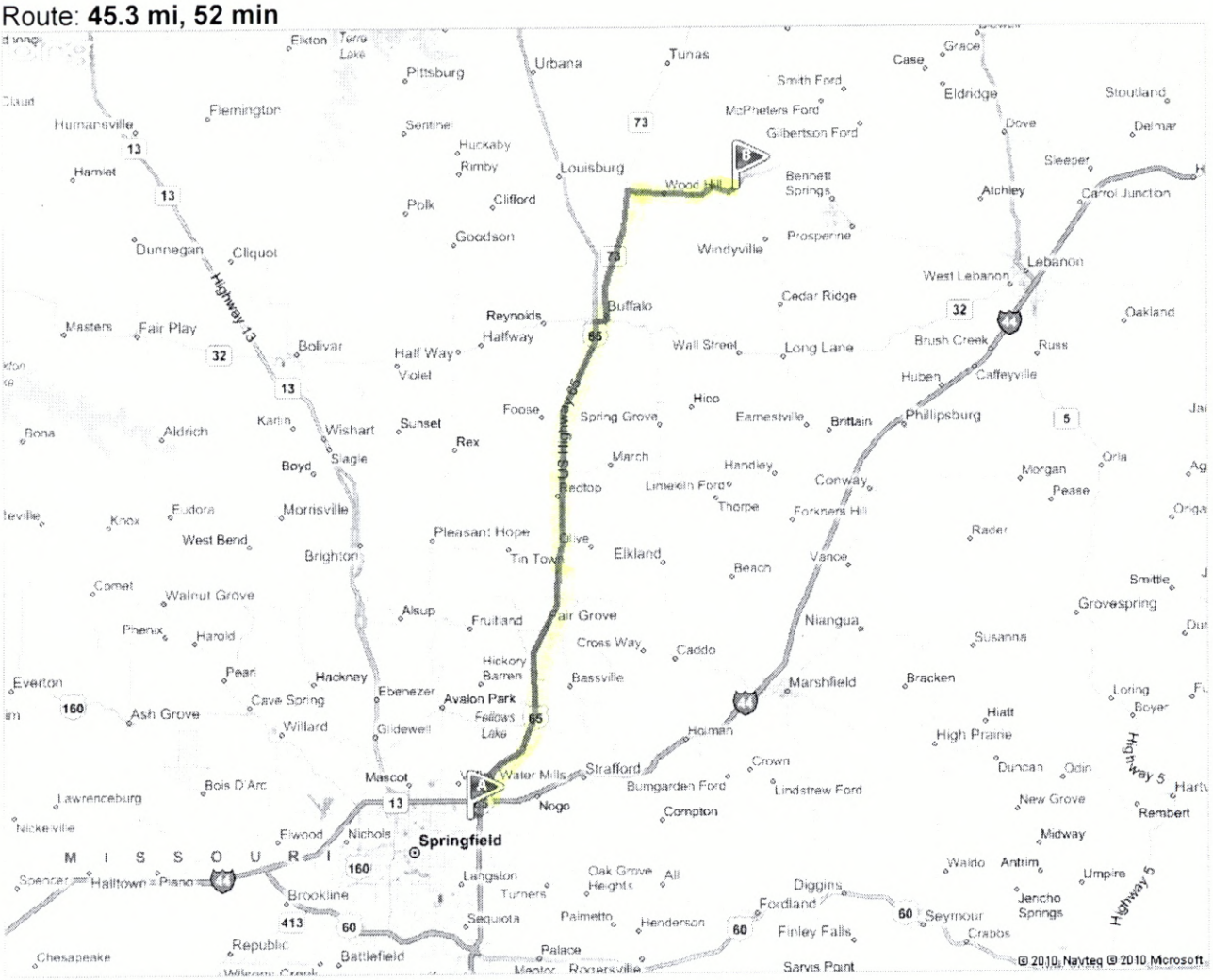

This was your map view in the browser window

A: **3025 E Kearney St, Springfield, MO 65803-...**

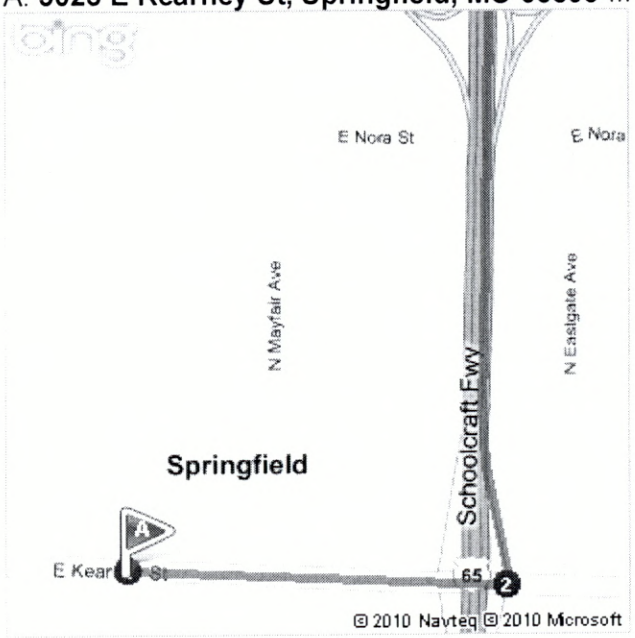

B: **1341 State Highway 64, Tunas, MO 65764-9...**