Preliminary - May Be Changed Subject to Further Evaluation

BEDFORD AV
E 13TH AV
JASPER ST
KNOX ST
E 14TH AV
MACON ST
E 12TH AV
OZARK ST
BEDFORD AV
29 35 71
END North Subcorridor
BEGIN River Crossing Subcorridor

Plate Index

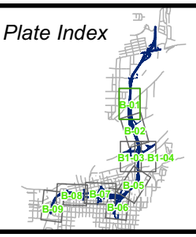

I-29/35 Paseo Bridge
Environmental Impact Statement
River Crossing Subcorridor
Alternative B
Plate B-01

N W S E

0 100 200
Feet

MoDOT

Preliminary - May Be Changed Subject to Further Evaluation

Note:
The existing Paseo Bridge would be removed. Two twin bridges would be constructed within the footprint shown.

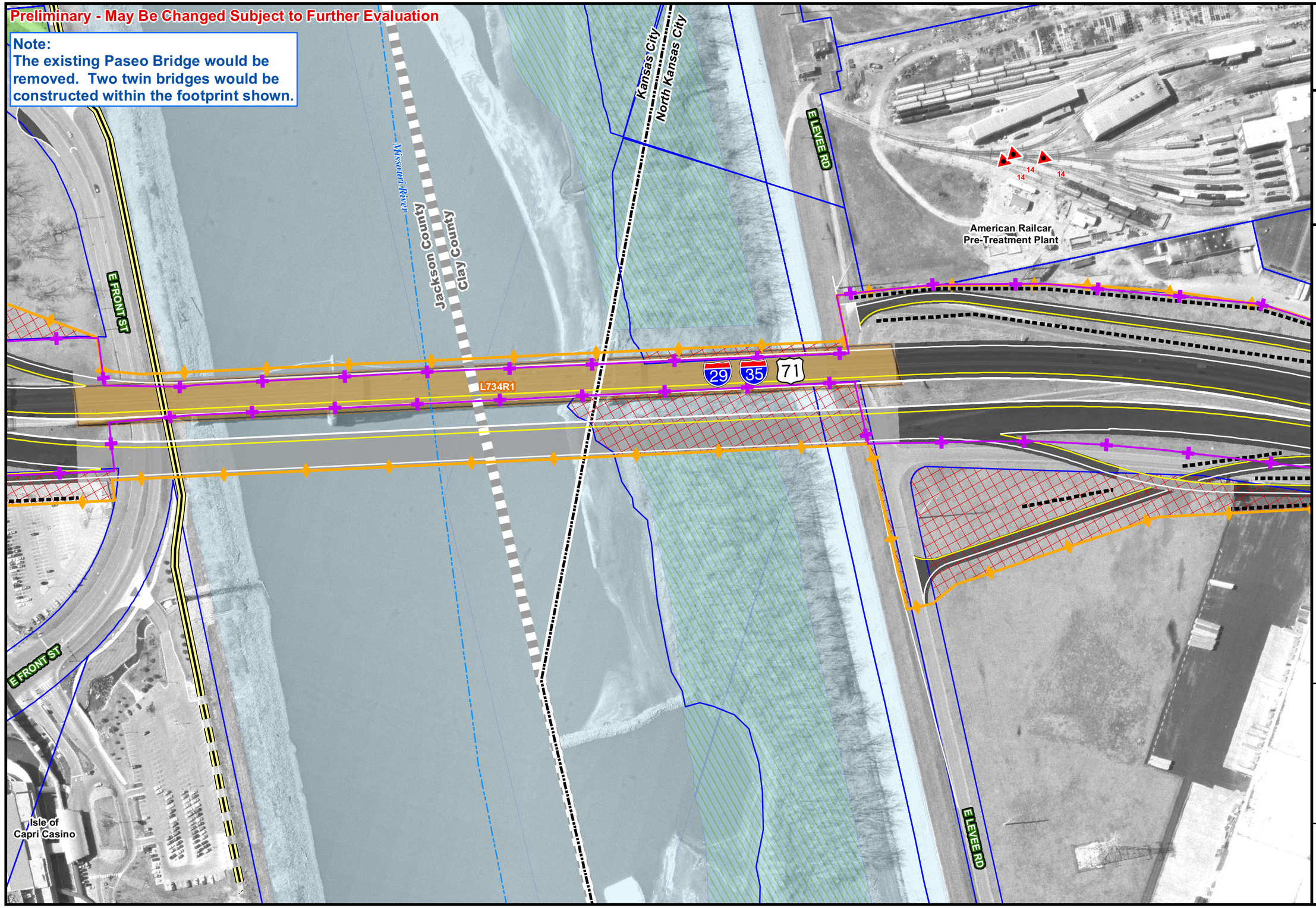

Plate Index

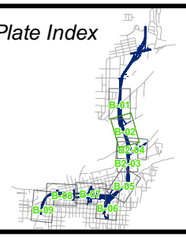

I-29/35 Paseo Bridge
Environmental Impact Statement
River Crossing Subcorridor
Alternative B
Plate B-02a (New Twin Bridges)

MoDOT

Preliminary - May Be Changed Subject to Further Evaluation

Note:
The existing Paseo Bridge would be removed. A new single bridge would be constructed within the footprint shown.

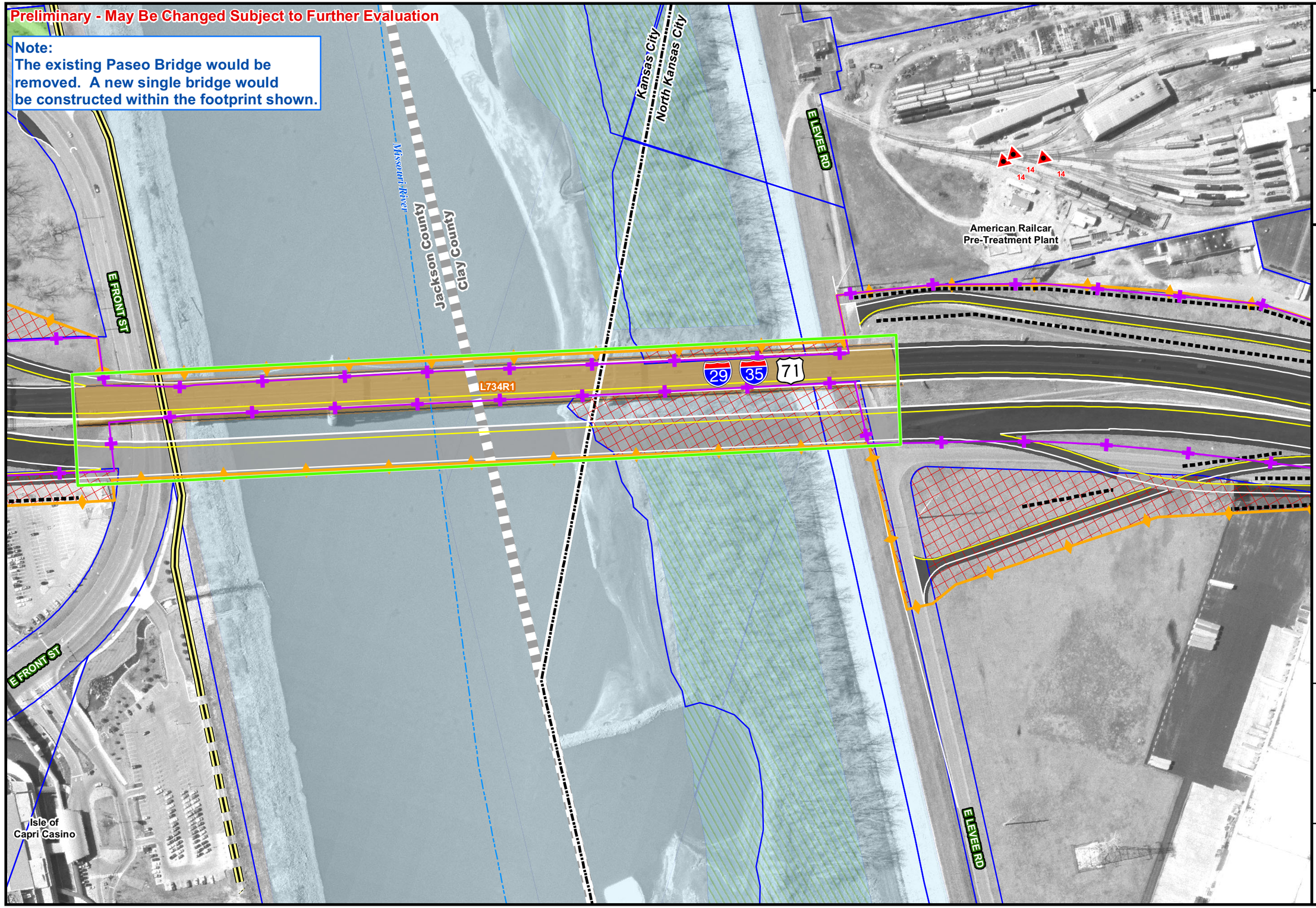

Plate Index

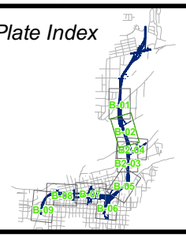

I-29/35 Paseo Bridge
Environmental Impact Statement
River Crossing Subcorridor
Alternative B
Plate B-02b (Single Bridge)

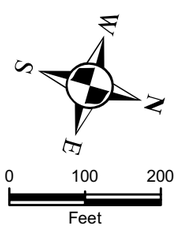

MoDOT

Preliminary - May Be Changed Subject to Further Evaluation

GRAND BLVD

Missouri River

Berkley Riverfront Park

NE INDUSTRIAL TFWY

E 1ST ST

N LYDIA AV

LYDIA AV

E 2ND ST

JA4

E FRONT ST

L734R1

DORA ST

29 35 71

END River Crossing Subcorridor
BEGIN CBD North Loop Subcorridor

INTERSTATE 29 TERSTATE 35

Plate Index

I-29/35 Paseo Bridge
Environmental Impact Statement
River Crossing Subcorridor
Alternative B
Plate B1-03

N S E W

0 100 200
Feet

MoDOT

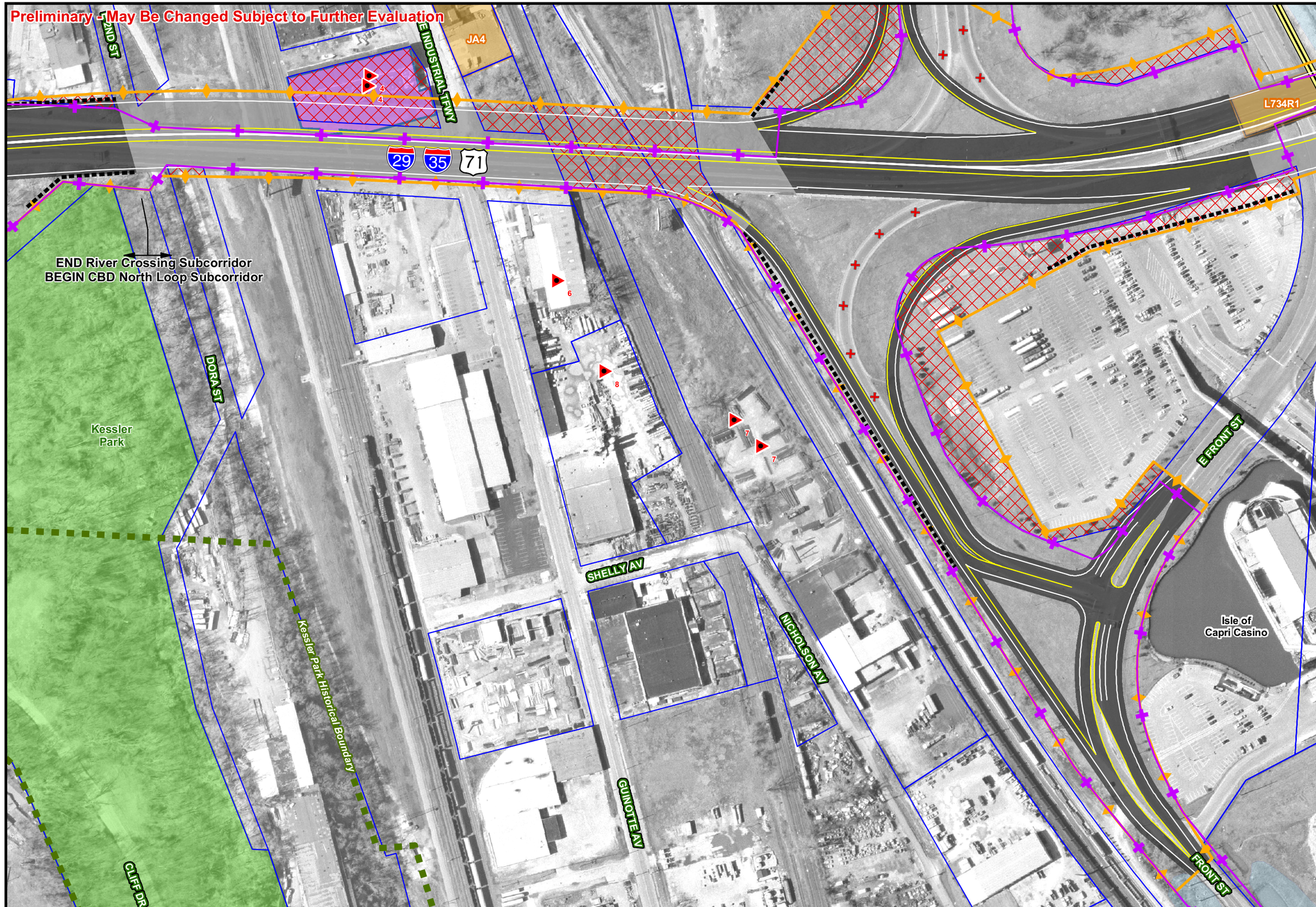

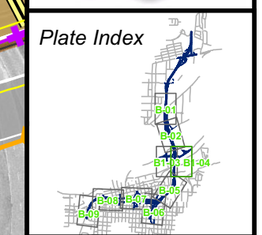

I-29/35 Paseo Bridge
Environmental Impact Statement
River Crossing Subcorridor
Alternative B
Plate B1-04

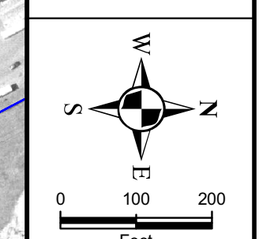

MoDOT

Preliminary - May Be Changed Subject to Further Evaluation

NE INDUSTRIAL TFWY
E 1ST ST
N LYDIA AV
GRAND BLVD
Berkley Riverfront Park
LYDIA AV
E 2ND ST
JA4
E FRONT ST
L734R1
29 35 71
END River Crossing Subcorridor
BEGIN CBD North Loop Subcorridor
DORA ST
Kessler Park
Kessler Park Historical Boundary
GUINOTTE AV
SHELLY AV
E FRONT ST
Isle of Capri Casino

INTERSTATE 29 TERSTATE 35

Plate Index

I-29/35 Paseo Bridge
Environmental Impact Statement
River Crossing Subcorridor
Alternative B
Plate B2-03

N
W
S
E

0 100 200
Feet

MoDOT

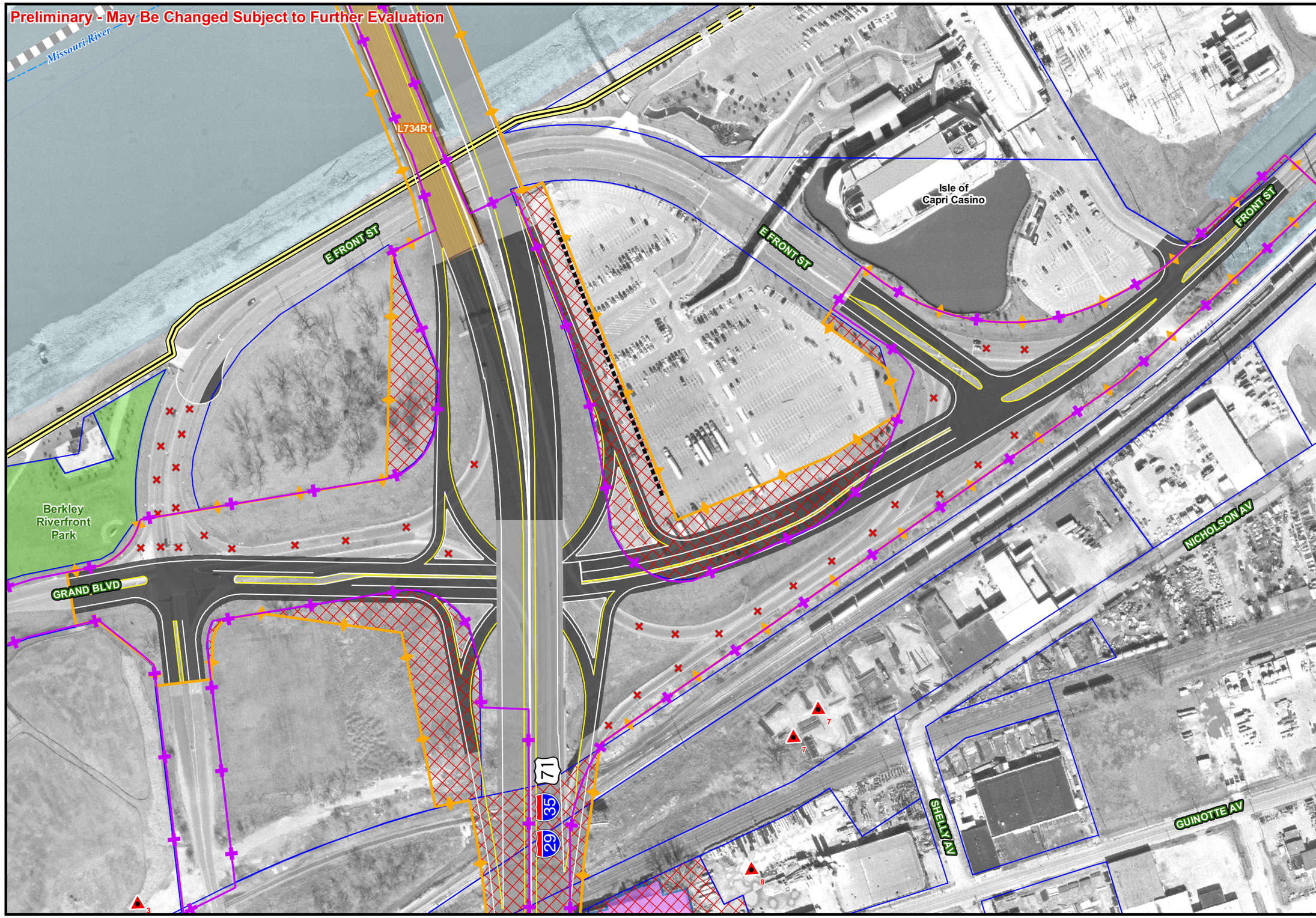

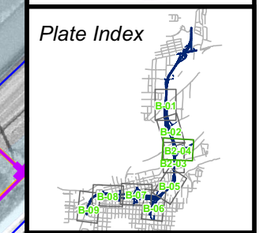

I-29/35 Paseo Bridge
Environmental Impact Statement
River Crossing Subcorridor
Alternative B
Plate B2-04

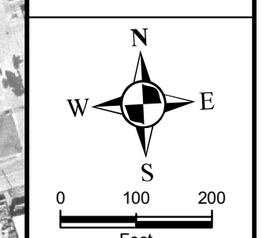

MoDOT

Preliminary - May Be Changed Subject to Further Evaluation

HARRISON
GILLIS ST
TROOST AV
E MISSOURI AV
PACIFIC ST
FOREST AV
E 5TH ST
Garrison Square
FOREST AV
TRACY AV
TRACY AV
LYDIA AV
E 2ND ST
TRACY AV
29
35
71
FOREST AV
13
JA89
24
Belvidere Playground
Kessler Park
Proposed Paseo Blvd Realignment by KCMo
PASEO BLVD
PASEO
HIGHLAND AV
VIRGINIA AV
ADMIRAL BLVD
LYDIA AV

INTERSTATE 29 TERSTATE 35

Plate Index

I-29/35 Paseo Bridge
Environmental Impact Statement
CBD North Loop Subcorridor
Alternative B
Plate B-05

N
E
S
W

0 100 200
Feet

MoDOT

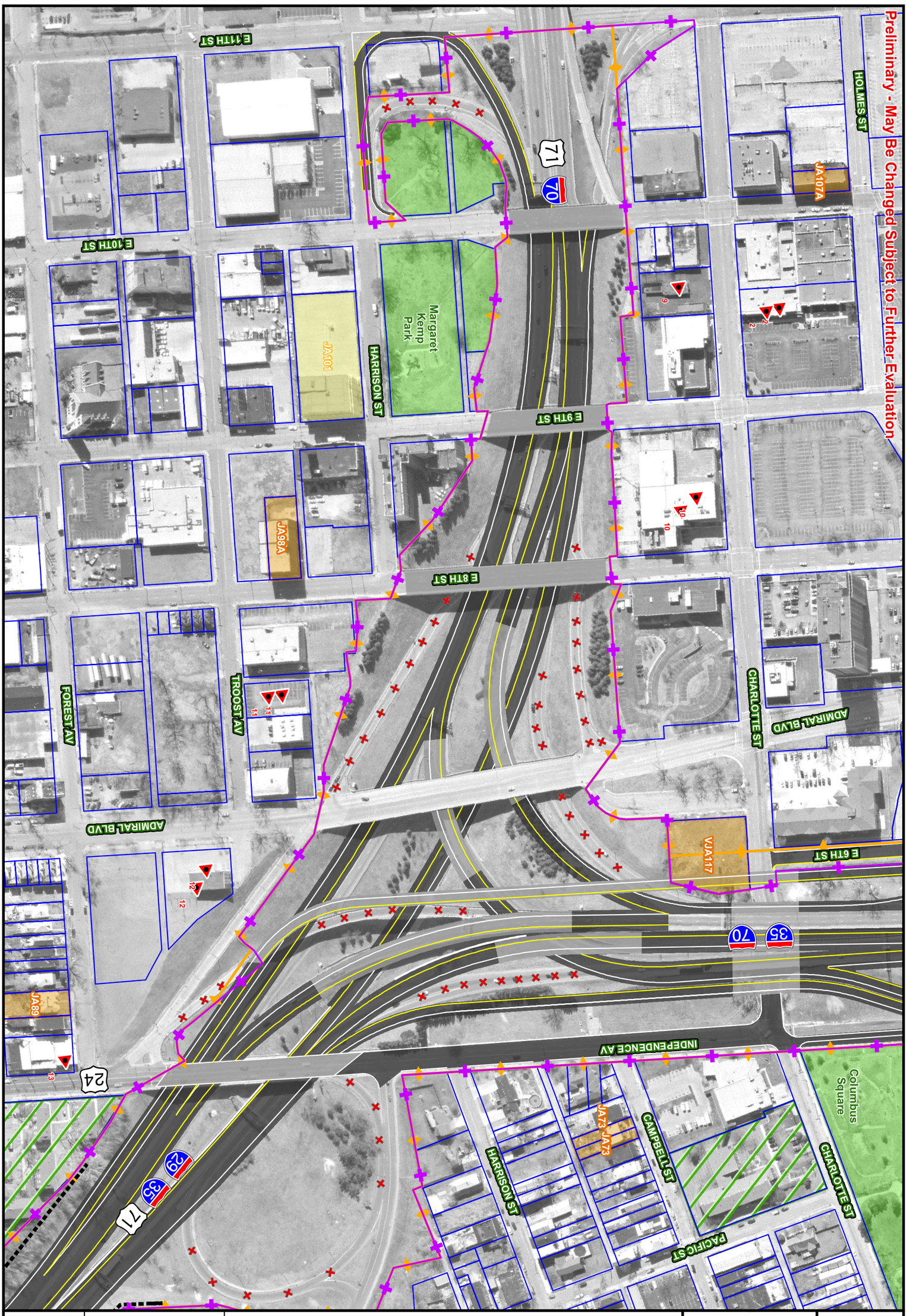

0 100 200
Feet

S W E N

I-29/35 Paseo Bridge
Environmental Impact Statement
CBD North Loop Subcorridor
Alternative B
Plate B-06

Preliminary - May Be Changed Subject to Further Evaluation

E 4TH ST
OAK ST
GRAND AV
LOCUST LA
9
E 5TH ST
CHARLOTTE ST
HOLMES ST
JA86
E MISSOURI AV
CAMPBELL ST
PACIFIC ST
Old Town District
WALNUT ST
CHERRY ST
MJA122
Columbus Square
JA73
JA73
INDEPENDENCE AV
24
35
70
E 6TH ST
JA140
JA134
MC GEE ST
SUPERIOR ST
Admiral Blvd. Commercial District
PAGE ST
JA126
42
41
41
VJA117
E 7TH ST
ADMIRAL BLVD
OAK TFWY
LOCUST ST
CHERRY ST
CHARLOTTE ST

Plate Index

I-29/35 Paseo Bridge
Environmental Impact Statement
CBD North Loop Subcorridor
Alternative B
Plate B-07

N
W
E
S

0 100 200
Feet

MoDOT

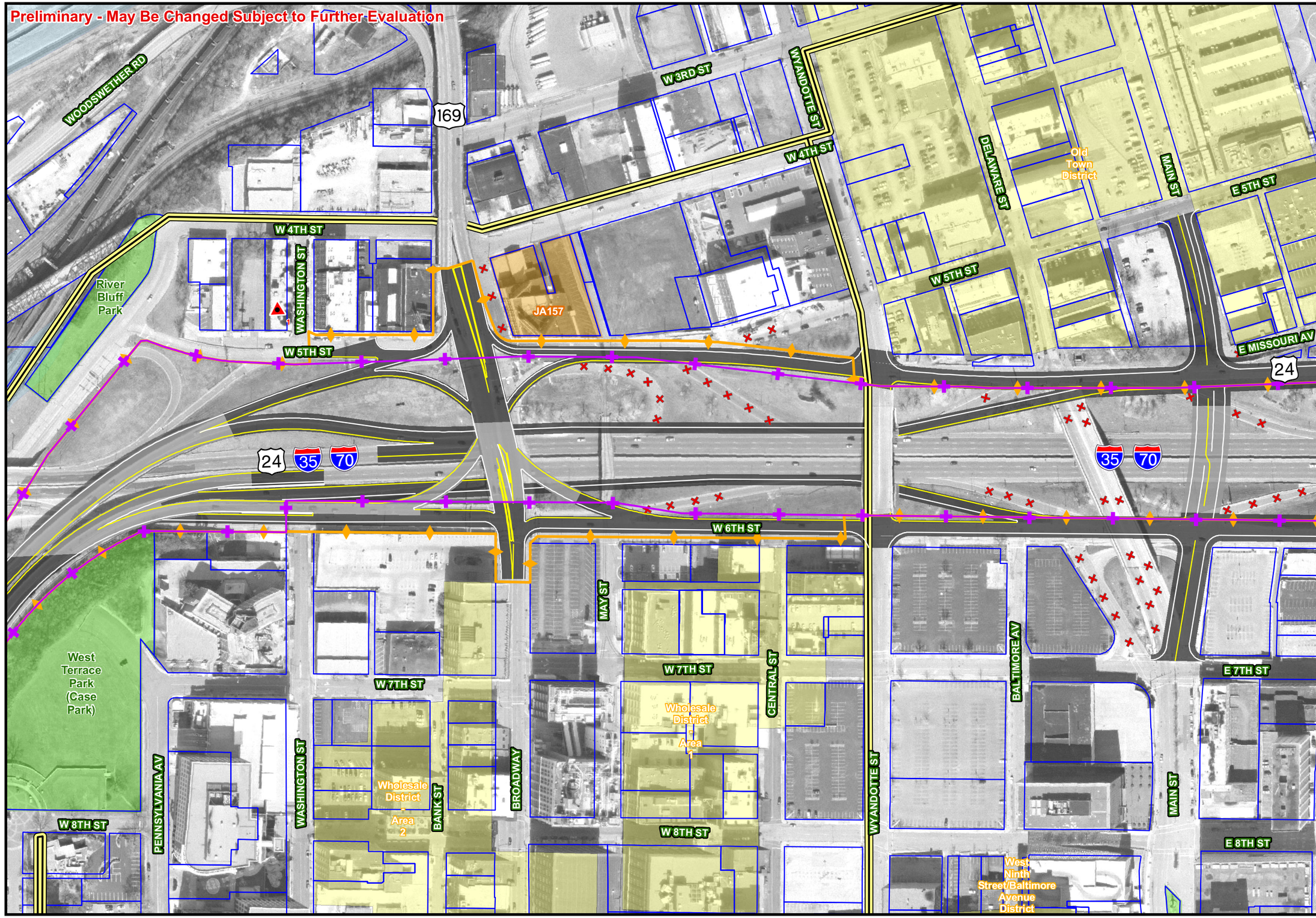

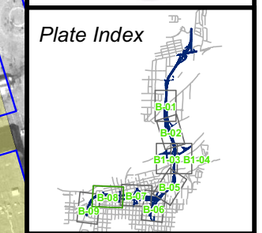

I-29/35 Paseo Bridge Environmental Impact Statement

CBD North Loop Subcorridor

Alternative B

Plate B-08

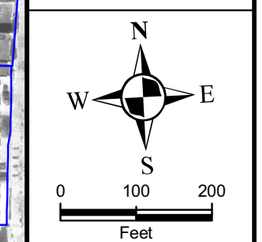

MoDOT