

INDEX to CITIES and COUNTIES

Official 1990 population
(No population shown for unincorporated places)

▲ - Indicates County Seat
SL - Indicates St. Louis Inset
KC - Indicates Kansas City Inset
SP - Indicates Springfield Inset
JW - Indicates Joplin-Webb City Inset

MILEAGE CHART

To find the distance between any two towns listed on the mileage chart, select the one that comes first in alphabetical order and follow across the horizontal row of figures from this name until you reach the vertical column of figures leading down to the other name. At this intersection you will find the approximate distance in miles between the two points, by the shortest or most practicable route, following numbered highways. Distances shown are between Central Business Districts.

Alexandria, Bethany, Boonville, Branson, Camdenton, Cameron, Cape Girardeau, Carrollton, Carthage, Cassville, Charleston, Chillicothe, Clinton, Columbia, Crystal City -- Festus, Doniphan, Eldon, Excelsior Springs, Flat River, Fredericktown, Gainesville, Hannibal, Harrisonville, Hayti, Independence, Ironton, Jefferson City, Joplin, Kansas City, Kennett, Kirksville, Kirkwood, Lamar, Lebanon, Louisiana, Macon, Mansfield, Maryville, Mexico, Moberly, Neosho, Nevada, Noel, Paris, Perryville, Poplar Bluff, Princeton, Rolla, St. Charles, Ste. Genevieve, St. Joseph, St. Louis, Salem, Sedalia, Sikeston, Springfield, Sullivan, Tarkio, Thayer, Unionville, Van Buren, Warrensburg, Warrenton, Warsaw, Waynesville, West Plaines, Willow Springs

Amtrak stops at the following locations:

- Hermann
- Independence
- Jefferson City
- Kansas City
- Kirkwood
- La Plata
- Lee's Summit
- Marceline
- Poplar Bluff
- St. Louis
- Sedalia
- Warrensburg
- West Quincy

Amtrak information is available by calling 1-800-USA-RAIL

STATE PARKS

* Under development
■ Accessible to the Handicapped

Park	Index Key
1. ARROW ROCK, Arrow Rock, MO.	E-3
2. BATTLE OF ATHENS, Kahoka, MO.	G-1
3. BATTLE OF LEXINGTON, Lexington, MO.	D-3
4. BENNETT SPRING, Lebanon, MO.	E-6
5. BIG LAKE, Bigelow, MO.	B-2
6. BIG OAK TREE, East Prarie, MO.	J-7
7. BOTHWELL, Sedalia, MO.	E-4
8. CASTLEWOOD, Ballwin MO.	H-4
9. CONFEDERATE MEMORIAL, Higgsville, MO.	D-3
10. CROWDER, Trenton, MO.	D-2
11. CUIVRE RIVER, Troy, MO.	H-3
12. DILLARD MILL, Davisville, MO.	G-6
13. DR. EDMUND A. BABLER MEM., Chesterfield, MO.	H-4
14. ELEPHANT ROCKS, Graniteville, MO.	H-6
15. FINGER LAKES, Columbia, MO.	F-3
16. GRAHAM CAVE, Montgomery City, MO.	G-4
17. GRAND GULF, Thayer, MO.	G-7
18. HA HA TONKA, Camdenton, MO.	E-5
19. HARRY S. TRUMAN, Warsaw, MO.	D-5
20. HAWN, Weingarten, MO.	I-5
21. JOHNSON'S SHUT-INS, Middle Brook, MO.	H-6
22. KNOB NOSTER, Knob Noster, MO.	D-4
23. LAKE OF THE OZARKS, Kaiser, MO.	F-5
24. LAKE WAPPAPELLO, Poplar Bluff, MO.	I-7
25. LEWIS & CLARK, Rushville, MO.	B-3
26. LONG BRANCH, Macon, MO.	F-2
27. MARK TWAIN, Stoutsville, MO.	G-3
28. MASTODON, Imperial, MO.	H-4
29. MERAMEC, Sullivan, MO.	H-5
30. MONTAUK, Salem, MO.	G-6
31. ONONDAGA CAVE, Leasburg, MO.	G-5
32. PERSHING, Laclede, MO.	E-2
33. POMME DE TERRE, Pittsburg, MO.	E-5
34. PRAIRIE, Liberal, MO.	C-6
35. ROARING RIVER, Cassville, MO.	D-7
36. ROBERTSVILLE, Robertsville, MO.	H-4
37. ROCK BRIDGE MEM., Columbia, MO.	F-4
38. ST. FRANCOIS, Bonne Terre, MO.	H-5
39. ST. JOE, Flat River, MO.	H-5
40. SAM A. BAKER, Patterson, MO.	H-6
41. STOCKTON, Stockton, MO.	D-6
42. TABLE ROCK, Branson, MO.	E-7
*43. TAUM SAUK MOUNTAIN, Ironton, MO	H-6
44. THOUSAND HILLS, Kirksville, MO.	F-2
45. TRAIL OF TEARS, Cape Girardeau, MO.	J-6
46. VAN METER, Miami, MO.	E-3
47. WAKONDA, La Grange, MO.	G-2
48. WALLACE, Cameron, MO.	D-2
49. WASHINGTON, DeSoto, MO.	H-5
50. WATKINS MILL, Lawson, MO.	C-3
51. WESTON BEND, Weston, MO	C-3

HIGHWAY AND TRANSPORTATION COMMISSION

Harry T. Morley	Chairman	St. Louis
John L. Oliver, Jr.	Vice Chairman	Cape Girardeau
Carol L. Williamson	Member	Springfield
Thomas John Barklage	Member	St. Charles
James W. Gamble	Member	Independence
Thomas M. Boland	Member	Hannibal
Wayne Muri	Chief Engineer	Jefferson City
Rich Tiemeyer	Chief Counsel	Jefferson City
Mari Ann Winters	Secretary	Jefferson City

HEADQUARTERS OFFICE

P.O. Box 270
Jefferson City, Missouri 65102
Telephone 314-751-2551
MO Relay Service 800-735-2966 (TT)
Fax 314-751-6555

DISTRICT OFFICES

St. Joseph, 3602 N. Belt Highway	816-387-2350
Macon, U.S. Route 63	816-385-3176
Hannibal, Highway 61 South	314-221-2764
Kansas City, 5117 E. 31st Street	816-889-3350
Jefferson City, 1511 Missouri Boulevard	314-751-3322
Town and Country, 1590 Wood Lake	314-340-4100
Joplin, 3901 E. 32nd	417-629-3090
Springfield, 3025 East Kearney Street	417-866-3576
Willow Springs, U.S. Route 63 North(Business)	417-469-3134
Sikeston, U.S. Route 61 N. of U.S. Route 60	314-471-4170

STATE HIGHWAY PATROL

Jefferson City	314-751-3313
Troop A, Lee's Summit	816-524-1407
Troop B, Macon	816-385-2132
Troop C, Kirkwood	314-340-4000
Troop C, (Satellite Sta.) Flat River	314-431-0166
Troop D, Springfield	417-895-6868
Troop D, (Satellite Sta.) Carthage	417-358-4686
Troop E, Poplar Bluff	314-686-9500
Troop E, (Satellite Sta.) Sikeston	314-472-5200
Troop F, Jefferson City	314-751-1000
Troop G, Willow Springs	417-469-3121
Troop H, St. Joseph	816-387-2345
Troop I, Rolla	314-368-2345

EMERGENCY HELP
800-525-5555
800-525-7559 (TDD)

LEGEND

PRINCIPAL HIGHWAYS: INTERSTATE; MULTILANE DIVIDED, ACCESS FULLY CONTROLLED; MULTILANE DIVIDED, ACCESS PARTIALLY CONTROLLED; 2 LANE

OTHER HIGHWAYS: U.S. - RED; STATE - BLACK AND GRAY; MULTILANE DIVIDED; MULTILANE UNDIVIDED; 2 LANE

ROUTE MARKERS: INTERSTATE MARKER; INTERSTATE MARKER (BUSINESS LOOP OR SPUR); U. S. MARKER; STATE ROUTE MARKER; OTHER ROUTE MARKER

HIGHWAY ACCESS POINTS: FULL INTERCHANGE, INTERCHANGE EXIT NUMBER; PARTIAL INTERCHANGE; ACCESS DENIED

GREAT RIVER ROAD; PUBLIC COLLEGES & UNIVERSITIES

TOLL BRIDGE; TOLL FERRY; STATE PATROL OFFICE; HIGHWAY DISTRICT OFFICE; CAVE - STATE APPROVED; FOREST TOWER; POINT OF INTEREST; STREAM ACCESS POINTS

LEWIS & CLARK TRAIL; HISTORICAL ROUTE 66; HISTORICAL MARKER; AIRPORT (4500' OR LONGER- PAVED); ROADSIDE PARK; REST AREA; HOSPITAL (24 HR. EMERGENCY CARE); RIVER PORT; RAILROADS

POPULATIONS OF CITIES AND VILLAGES: TYPE SIZE OF TOWNS ON MAP AND SYMBOLS BELOW INDICATES POPULATION. STATE CAPITAL; 0 - 1,000; 1,000 - 5,000; 5,000 - 10,000; 10,000 - 20,000; OVER 20,000. POPULATION SYMBOLS SHOWN AS, OR ENCLOSED BY INDICATES COUNTY SEATS.

MILEAGE BETWEEN TOWNS AND JUNCTIONS
TOTAL MILEAGE BETWEEN STARS

SCALE: 1 INCH EQUALS APPROXIMATELY 13.5 MILES

This map is not to be used for promotional, commercial or political purposes, and is furnished free of charge by the Missouri Highway and Transportation Department for travel information only.

COPYRIGHT 1993

Printed on Recycled Paper



MISSOURI
OFFICIAL HIGHWAY MAP
For free distribution
1993 - 94



Missouri Highway and Transportation Department's mission is to provide a quality transportation system that responds to Missourians' demands and enhances the state's growth and prosperity.

Governor and Mrs. Mel Carnahan

Jean and I hope you will find Missouri a great place to spend a few days or a lifetime.

Our towns and cities abound with friendly people pleased to share their state with visitors from around the world.

Whether you are here for a vacation or on business, your time spent exploring our cities and countryside will be well-rewarded.

Missouri roadways will lead you to recreation areas at the Lake of the Ozarks or Truman Lake, to the Gateway Arch along the Mississippi River, and to America's new country music capital at Branson. Missouri is the location of two of American's most dynamic cities: St. Louis, home of the baseball Cardinals, and Kansas City, home of the Royals.

On farmland across the state, you will see a variety of agriculture ranging from soybeans and cotton in the Bootheel, to the vast cornfields of north Missouri, and more beef cattle than anywhere outside of Texas.

Our industries span from wood production to automobiles to jet aircraft.

Our public universities and colleges and private educational institutions throughout Missouri affirm our historic commitment to quality education.

Yes, there is fun and adventure for you and your family everywhere you turn in Missouri.

Attend the renowned Missouri State Fair at Sedalia, walk or bike along the scenic Katy Trail, or float on the Current River amid the Ozark hills. Take a step back in time in the German community of Hermann or with the Amish at Jamesport. Explore the antique shops of St. Charles or Rocheport and the Pony Express Museum at St. Joseph.

Rediscover Mark Twain's life on the Mississippi River at Hannibal or browse the Truman Library at Independence or the Churchill Memorial at Fulton. Don't miss our beautiful Capitol in Jefferson City.

These are but a few examples of why tourism is one of our main industries.

So take your time. Relax and enjoy your travel in Missouri and let the "Show Me" state show you the time of your life.

Mel and Jean Carnahan